



U.S. DEPARTMENT OF THE INTERIOR  
U.S. GEOLOGICAL SURVEY

INDIAN COVE QUADRANGLE  
CALIFORNIA  
7.5-MINUTE SERIES (TOPOGRAPHIC)



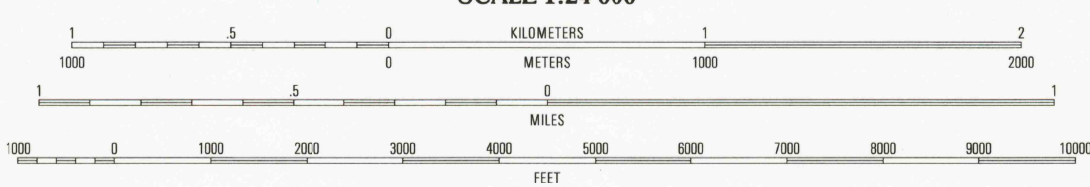
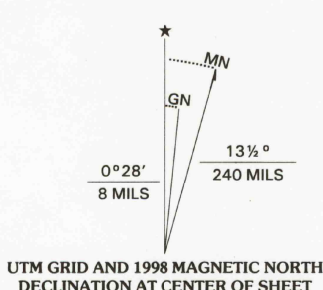
Produced by the United States Geological Survey in cooperation with California Department of Water Resources

Derived from imagery dated 1970. Photomaps using imagery dated 1995; no major culture or drainage changes observed. PLSS and survey control current as of 1972. Boundaries revised 1998.

North American Datum of 1927 (NAD 27). Projection and 1000-meter grid: Universal Transverse Mercator, zone 11. 10 000-foot ticks: California Coordinate System of 1972 (zones 5 and 6).

North American Datum of 1983 (NAD 83) is shown by dashed corner ticks. The values of the shift between NAD 27 and NAD 83 for 7.5-minute intersections are obtainable from National Geodetic Survey NADCON software.

There may be private inholdings within the boundaries of the National or State reservations shown on this map. Where omitted, land lines have not been established.



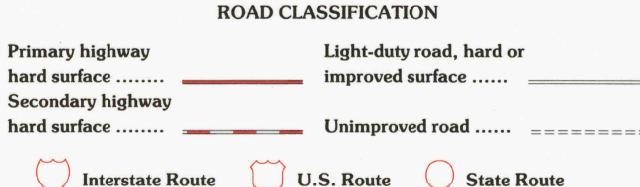
CONTOUR INTERVAL 40 FEET  
NATIONAL GEODETIC VERTICAL DATUM OF 1929  
TO CONVERT FROM FEET TO METERS, MULTIPLY BY 0.3048



QUADRANGLE LOCATION

1	2	3	1 Joshua Tree North
			2 Sunrise
			3 Twentynine Palms
4		5	4 Joshua Tree South
			5 Queen Mountain
			6 East Decoy Canyon
6	7	8	7 Keys View
			8 Malpais Hill

ADJOINING 7.5' QUADRANGLE NAMES



INDIAN COVE, CA  
1995

NIMA 2752 II SW-SERIES 1995

