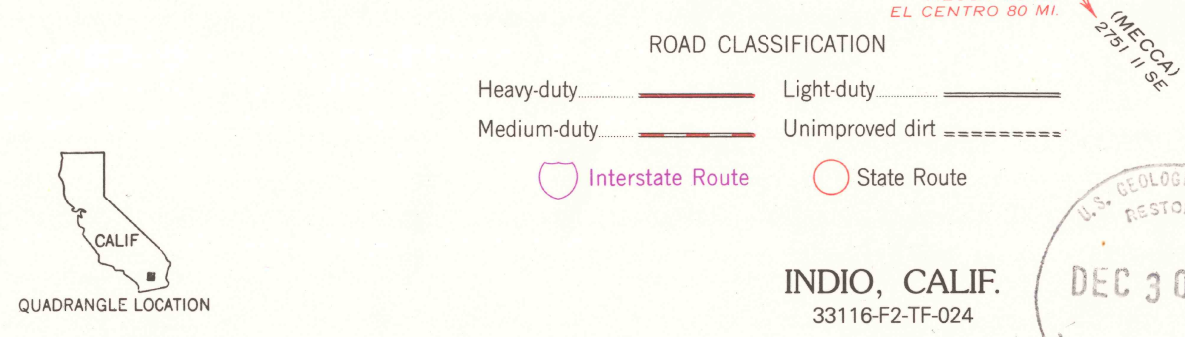
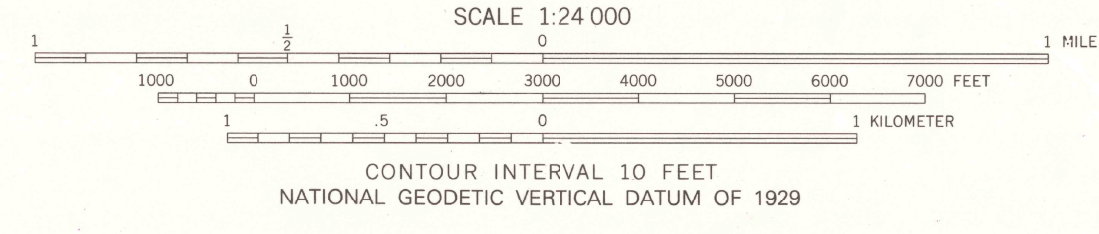
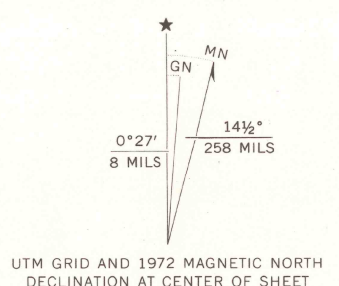


Mapped, edited, and published by the Geological Survey  
Control by USGS, NOS/NOAA and USCE  
Topography by photogrammetric methods from aerial photographs  
taken 1953. Field checked 1956  
Polyconic projection, 1927 North American Datum  
10,000-foot grid based on California coordinate system, zone 6  
1000-meter Universal Transverse Mercator grid ticks, zone 11  
shown in blue  
To place on the predicted North American Datum 1983 move the  
projection lines 1 meter south and 78 meters east as shown by  
dashed corner ticks  
Revisions shown in purple and recompilation of  
woodland areas compiled from aerial photographs  
taken 1972. This information not field checked  
Purple tint indicates extension of urban areas



THIS MAP COMPLIES WITH NATIONAL MAP ACCURACY STANDARDS  
FOR SALE BY U.S. GEOLOGICAL SURVEY, DENVER, COLORADO 80225, OR RESTON, VIRGINIA 22092  
A FOLDER DESCRIBING TOPOGRAPHIC MAPS AND SYMBOLS IS AVAILABLE ON REQUEST

INDIO, CALIF.  
33116-F2-TF-024  
1956  
PHOTOREVISED 1972  
DMA 2751 II NW-SERIES V895

