

UNITED STATES  
DEPARTMENT OF THE INTERIOR  
GEOLOGICAL SURVEY

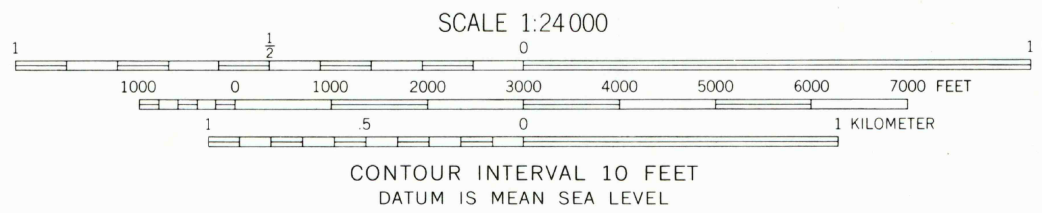
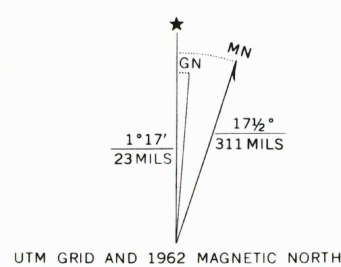
IONE QUADRANGLE  
CALIFORNIA—AMADOR CO.  
7.5 MINUTE SERIES (TOPOGRAPHIC)  
SW/4 SUTTER CREEK 15' QUADRANGLE



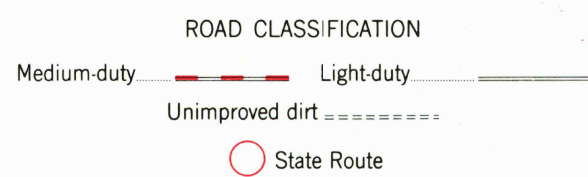
Mapped, edited, and published by the Geological Survey  
in cooperation with California Department of Water Resources  
Control by USGS and USC&GS

Topography by photogrammetric methods from  
aerial photographs taken 1959. Field checked 1962  
Polyconic projection. 1927 North American datum  
10,000-foot grid based on California coordinate system, zone 2  
1000-meter Universal Transverse Mercator grid ticks,  
zone 10, shown in blue

Where omitted, land lines have not been established  
or are not shown because of insufficient data  
Fine red dashed lines indicate selected fence lines  
Blue hatching indicates area to be submerged by  
Camanche Reservoir at elevation 236



THIS MAP COMPLIES WITH NATIONAL MAP ACCURACY STANDARDS  
FOR SALE BY U.S. GEOLOGICAL SURVEY, DENVER, COLORADO 80225, OR WASHINGTON, D.C. 20242  
A FOLDER DESCRIBING TOPOGRAPHIC MAPS AND SYMBOLS IS AVAILABLE ON REQUEST



IONE, CALIF.  
SW/4 SUTTER CREEK 15' QUADRANGLE  
N3815—W12052 5/7.5

1962

AMS 1860 IV SW—SERIES V895