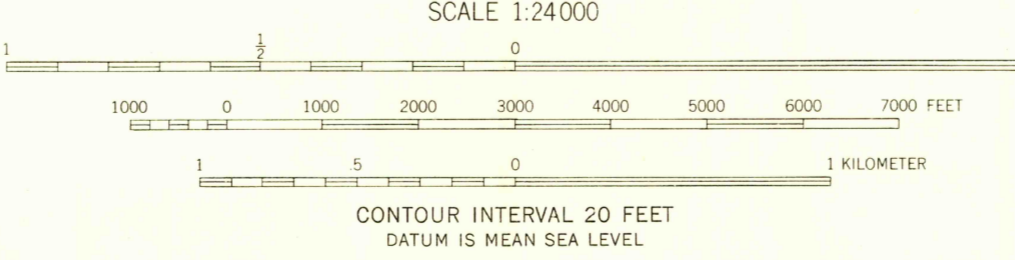
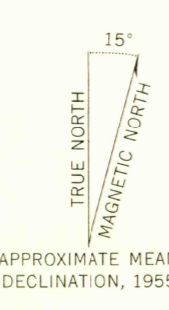
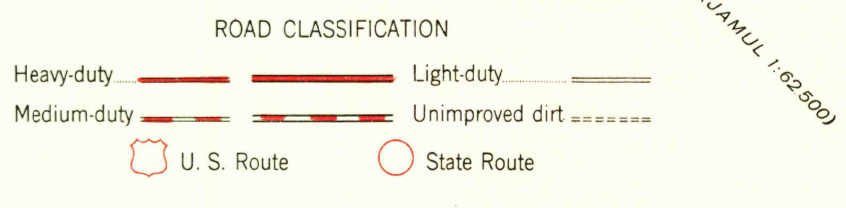




Mapped, edited, and published by the Geological Survey
Control by USGS and USC&GS
Topography from aerial photographs by Kelsh plotter
Aerial photographs taken 1949 and 1953. Field check 1955
Polyconic projection. 1927 North American datum
10,000-foot grid based on California coordinate system, zone 6
Dashed land lines indicate approximate locations
Dotted land lines were established by private surveys



USGS
Historical File
Topographic Division



JAMUL MOUNTAINS, CALIF.
NW/4 JAMUL 15' QUADRANGLE
N 3237.5 - W 11652.5/7.5
1955
U.S.G.S.
FILE COPY
TOPOGRAPHIC DIVISION

SEP 6 1956

THIS MAP COMPLIES WITH NATIONAL MAP ACCURACY STANDARDS
FOR SALE BY U. S. GEOLOGICAL SURVEY, FEDERAL CENTER, DENVER, COLORADO OR WASHINGTON 25, D. C.
A FOLDER DESCRIBING TOPOGRAPHIC MAPS AND SYMBOLS IS AVAILABLE ON REQUEST