

SEVEN DEGREES PLANS

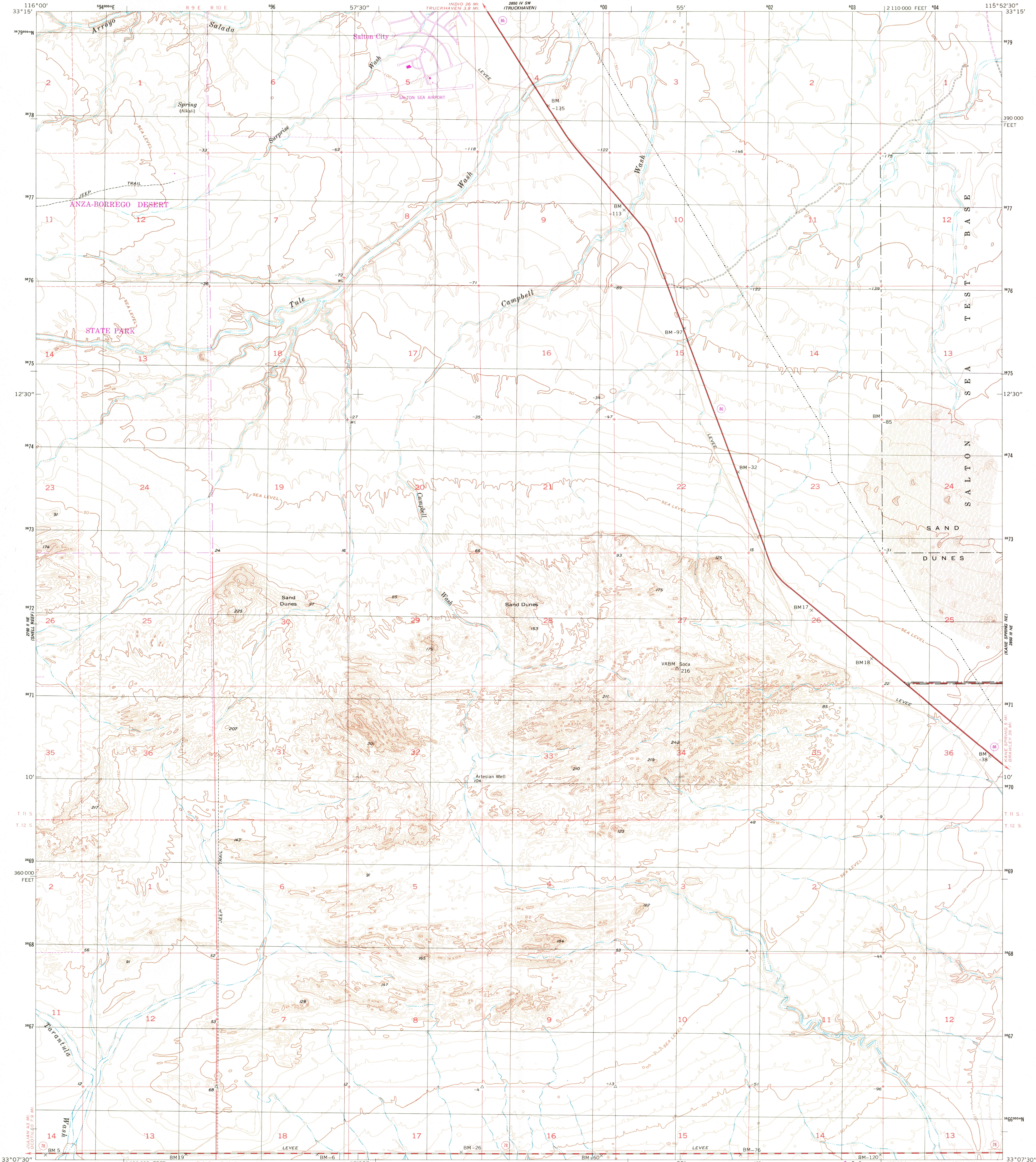
UNITED STATES
DEPARTMENT OF THE INTERIOR
GEOLOGICAL SURVEY



STATE OF CALIFORNIA
GOODWIN J. KNIGHT, GOVERNOR
HARVEY O. BANKS, DIRECTOR OF WATER RESOURCES

KANE SPRING NW QUADRANGLE
CALIFORNIA—IMPERIAL CO.
7.5 MINUTE SERIES (TOPOGRAPHIC)

SEVEN DEGREES PLANS

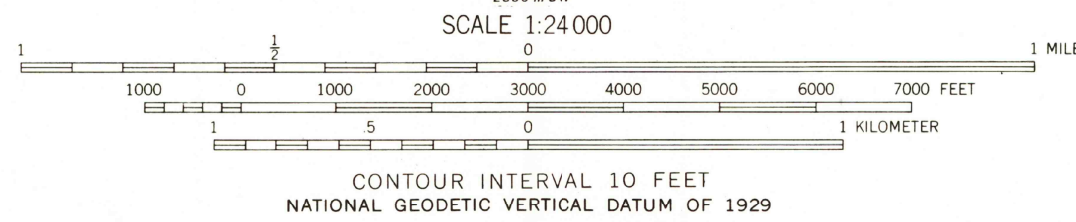
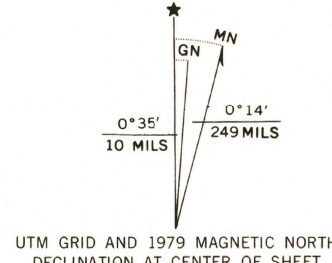


SEVEN DEGREES PLANS

Mapped, edited, and published by the Geological Survey
Control by USGS and USC&GS

Topography from planetable surveys by USBR 1940-41
and from aerial photographs by Kelsh plotter.
Aerial photographs taken 1953. Field check 1956
Polyconic projection. 1927 North American datum
10,000-foot grid based on California coordinate system, zone 6
Dashed land lines indicate approximate locations
1000-meter Universal Transverse Mercator grid,
zone 11

There may be private inholdings within the boundaries of
the National or State reservations shown on this map
Revisions shown in purple compiled from aerial photographs
taken 1978 and other source data. This information not
field checked. Map edited 1979



THIS MAP COMPLIES WITH NATIONAL MAP ACCURACY STANDARDS
FOR SALE BY U. S. GEOLOGICAL SURVEY, DENVER, COLORADO 80225, OR RESTON, VIRGINIA 22092
A FOLDER DESCRIBING TOPOGRAPHIC MAPS AND SYMBOLS IS AVAILABLE ON REQUEST



ROAD CLASSIFICATION
Primary highway, all weather, hard surface
Secondary highway, all weather, hard surface
Light-duty road, all weather, improved surface
Unimproved road, fair or dry weather
Interstate Route
U. S. Route
State Route

KANE SPRING NW, CALIF.

N3307.5-W11552.5/7.5
PHOTOREVISED 1979
1956
AMS 2850 III NW-SERIES V895

MAR - 5 1980

SEVEN DEGREES PLANS