
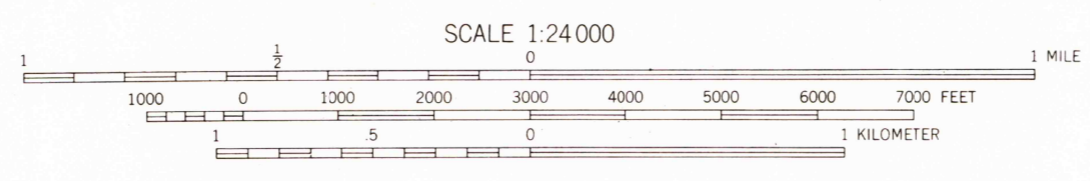
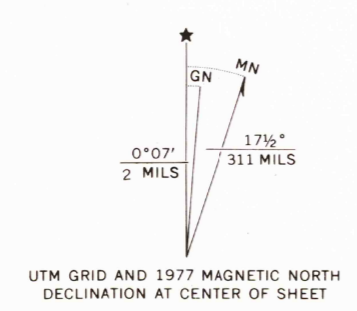




Produced and published by the Geological Survey
Orthophotograph prepared from 1:78,000-scale
aerial photographs taken June 21, 1977
Projection and 10,000-foot grid ticks: California
coordinate system, zone 2 (Lambert conformal conic)
1000-meter Universal Transverse Mercator grid,
zone 10. 1927 North American datum
Photomagey transformed by scanning techniques
which may produce double or mismatched images;
use the mean of image position for map point



THIS MAP COMPLIES WITH NATIONAL MAP ACCURACY STANDARDS
FOR SALE BY U. S. GEOLOGICAL SURVEY, DENVER, COLORADO 80225, OR RESTON, VIRGINIA 22092

USGS
Historical File
Topographic Division

KELSEYVILLE, CALIF.
N3852.5-W12245/7.5

1974
DMA 1461 IV NE-SERIES V095

SEP 10 1980
800