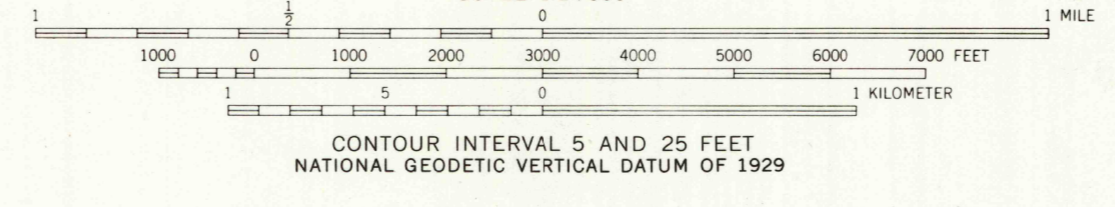
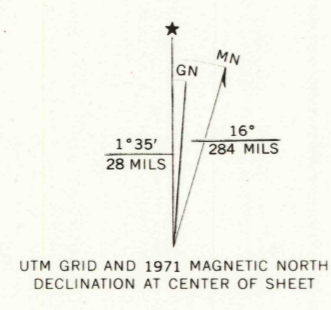
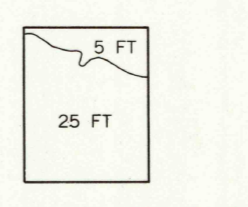


Mapped, edited, and published by the Geological Survey
Control by USGS and USC&GS
Topography by planetable surveys 1935-36
Culture revised from aerial photographs
taken 1955. Field check 1956
Polyconic projection. 1927 North American datum
10,000-foot grid based on California coordinate system, zone 4
1000-meter Universal Transverse Mercator grid ticks,
zone 10, shown in blue
To place on the predicted North American Datum 1983
move the projection lines 9 meters north and
91 meters east as shown by dashed corner ticks
Revisions shown in purple compiled from aerial photographs
taken 1971. This information not field checked



CONTOUR INTERVAL 5 AND 25 FEET
NATIONAL GEODETIC VERTICAL DATUM OF 1929



ROAD CLASSIFICATION
Medium-duty ——— Light-duty ———
Unimproved dirt - - - - - State Route ○

KREYENHAGEN HILLS, CALIF.
SE/4 COALINGA 15' QUADRANGLE
36120-A3-TF-024
PHOTOINSPECTED 1978
PHOTOREVISED 1971
DMA 1956 III SE—SERIES V895

THIS MAP COMPLIES WITH NATIONAL MAP ACCURACY STANDARDS
FOR SALE BY U. S. GEOLOGICAL SURVEY, DENVER, COLORADO 80225, OR RESTON, VIRGINIA 22092
A FOLDER DESCRIBING TOPOGRAPHIC MAPS AND SYMBOLS IS AVAILABLE ON REQUEST

Map photoinspected 1978
No major culture or drainage changes observed