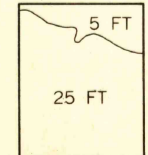
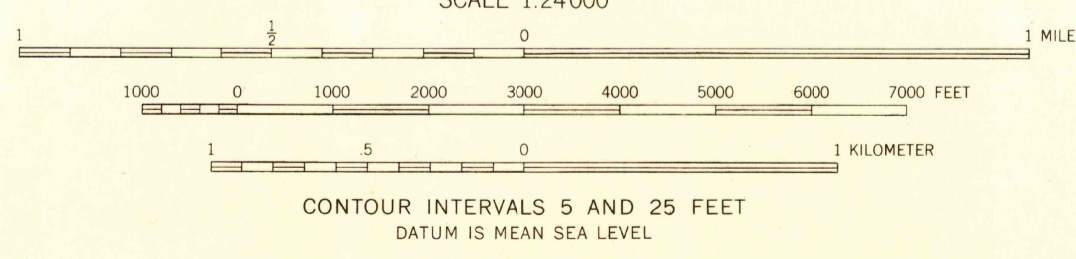
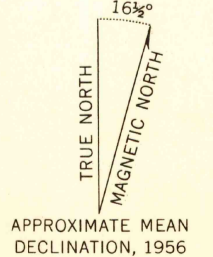




Mapped, edited, and published by the Geological Survey  
Control by USGS and USC&GS  
Topography by planetable surveys 1935-36  
Culture revised from aerial photographs  
taken 1955. Field check 1956  
Polyconic projection. 1927 North American datum  
10,000-foot grid based on California coordinate system,  
zone 4  
1000-meter Universal Transverse Mercator grid ticks,  
zone 10, shown in blue  
Dashed land lines indicate approximate locations



ROAD CLASSIFICATION  
Medium-duty — Light-duty  
Unimproved dirt  
State Route

KREYENHAGEN HILLS, CALIF.  
SE/4 COALINGA 15' QUADRANGLE  
N3600—W12015/7.5

USGS  
Historical File  
Topographic Division  
DEC 5 1958

FOR SALE BY U. S. GEOLOGICAL SURVEY, DENVER 2, COLORADO OR WASHINGTON 25, D. C.  
A FOLDER DESCRIBING TOPOGRAPHIC MAPS AND SYMBOLS IS AVAILABLE ON REQUEST

U.S.G.S.  
FILE COPY  
TOPOGRAPHIC DIVISION