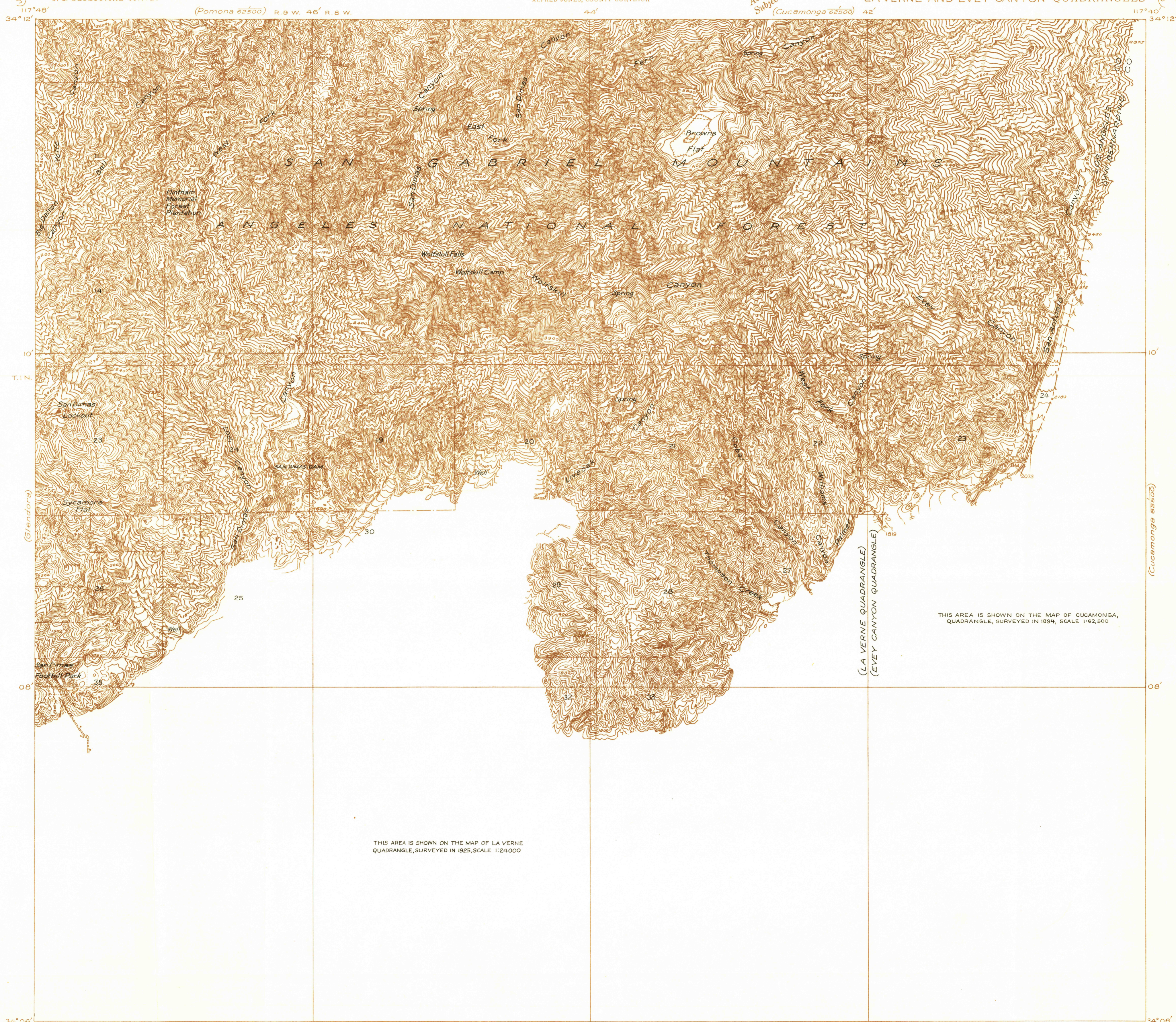


DEPARTMENT OF THE INTERIOR  
U. S. GEOLOGICAL SURVEY

LOS ANGELES COUNTY, CALIFORNIA  
BOARD OF SUPERVISORS  
HERBERT C. LEGG, CHAIRMAN  
ALFRED JONES, COUNTY SURVEYOR

CALIFORNIA  
(LOS ANGELES COUNTY)  
LAVERNE AND EVEY CANYON QUADRANGLES

Advance sheet.  
Subject to correction.


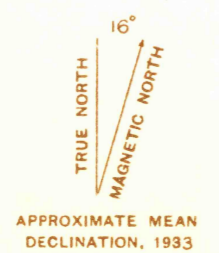


THIS AREA IS SHOWN ON THE MAP OF LA VERNE  
QUADRANGLE, SURVEYED IN 1925, SCALE 1:24,000

THIS AREA IS SHOWN ON THE MAP OF CUCAMONGA,  
QUADRANGLE, SURVEYED IN 1894, SCALE 1:62,500

(LA VERNE QUADRANGLE)  
(EVEY CANYON QUADRANGLE)

H. H. Hodgeson, Division Engineer  
Topography by W. R. Chenoweth  
Control by U. S. Geological Survey  
Surveyed in 1933



USGS  
Historical File  
Topographic Division  
Polyconic projection. North American datum

LAVERNE AND EVEY CANYON, CALIF.