

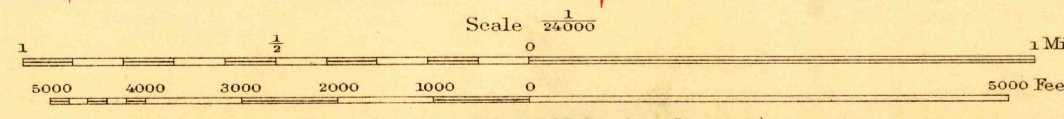
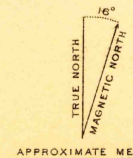
U. S. G. S.
FILE COPY
Inspection and Editing.

U. S. G. S.
FILE COPY
Inspection and Editing.

CALIFORNIA
(LOS ANGELES COUNTY)
LA VERNE QUADRANGLE

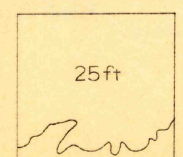
BOARD OF SUPERVISORS
ROGER W. JESSUP, CHAIRMAN
ALFRED JONES, COUNTY SURVEYOR
(Camp Bonita)

Topography by W. R. Chenoweth and C. W. H. Nessler
Surveyed in 1925 and 1933
Culture revised in 1934 and 1939 by
Los Angeles County (T. H. Moncure)



Contour interval 5 and 25 feet (see diagram)
Datum is mean sea level

ROUTES USUALLY TRAVELED
HARD IMPERVIOUS SURFACES
OTHER SURFACE IMPROVEMENTS
1940
2 U. S. ROUTE 3 STATE ROUTE



USGS
Historical File
NOV 29 1940 (1940)

LA VERNE, CALIF
Edition of 1940

N 3406-W 11742/6

1990