

U. S. G. S.
FILE COPY
Inspection and Editing.

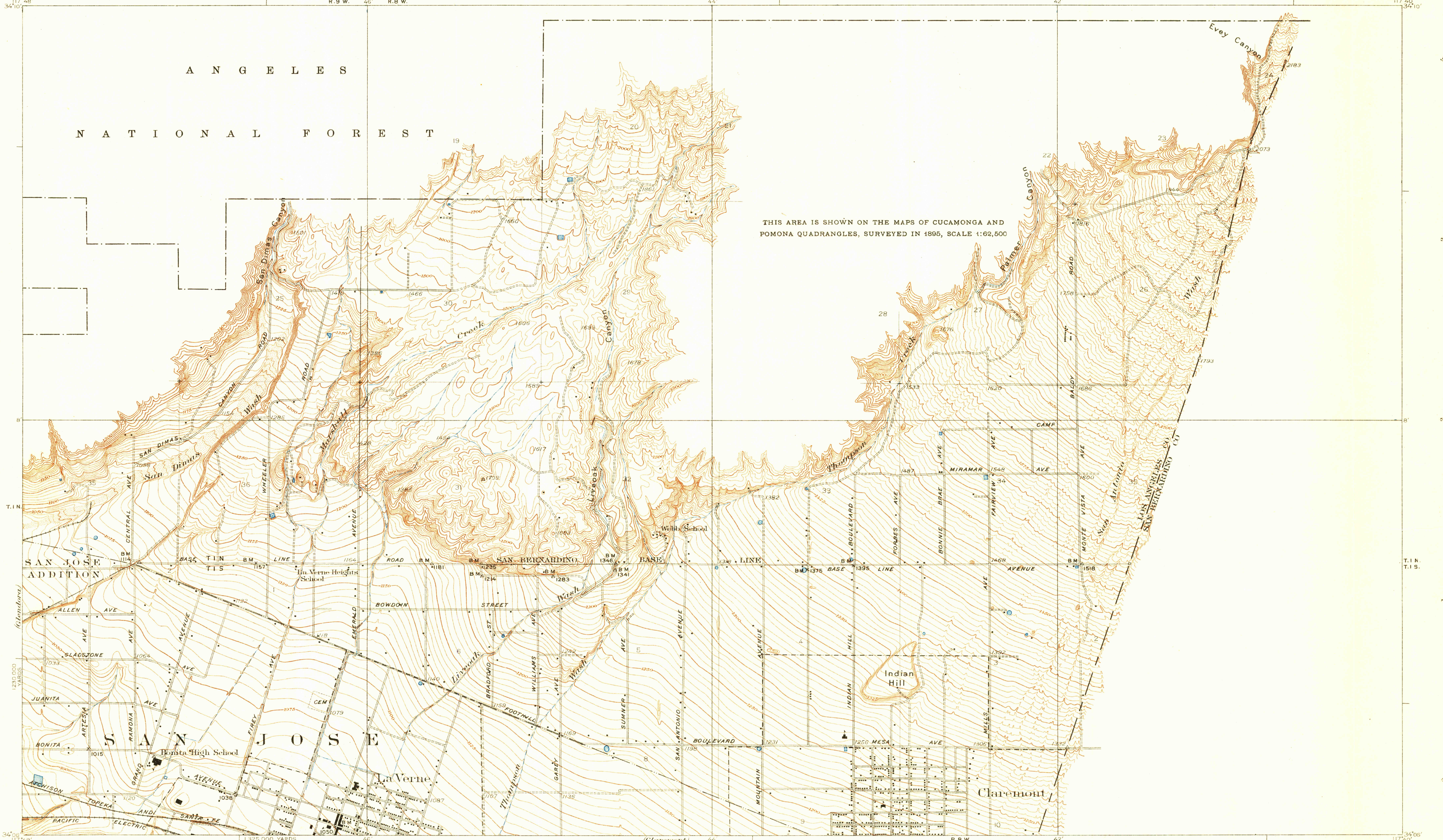
U. S. G. S.
FILE COPY
Inspection and Editing.

USGS
Historical File
Topographic Division

DEPARTMENT OF THE INTERIOR
U. S. GEOLOGICAL SURVEY

LOS ANGELES COUNTY, CALIFORNIA
BOARD OF SUPERVISORS
HENRY W. WRIGHT, CHAIRMAN
J. E. ROCKHOLD, COUNTY SURVEYOR


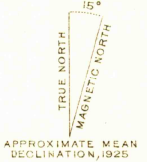
CALIFORNIA
(LOS ANGELES COUNTY)
LAVERNE QUADRANGLE



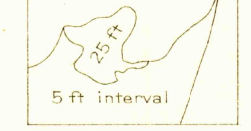
THIS AREA IS SHOWN ON THE MAPS OF CUCAMONGA AND POMONA QUADRANGLES, SURVEYED IN 1895, SCALE 1:62,500

Topography by C. W. H. Nessler
Control by U.S. Geological Survey and
U.S. Coast and Geodetic Survey
Surveyed in 1925

U. S. G. S.
FILE COPY
Inspection and Editing.



Scale 25000
Contour interval 5 and 25 feet (see diagram)
Datum is mean sea level



Polyconic projection, North American datum
5000 yard grid based upon U.S. zone system, G

LAVERNE, CALIF.
Edition of 1928
reprinted 1932

— ALSO SHOWS PART OF EVEY CANYON 6' QUAD.

Aug 29 1932 (2100)

2100