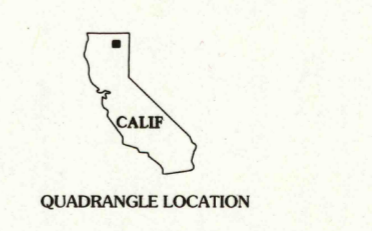
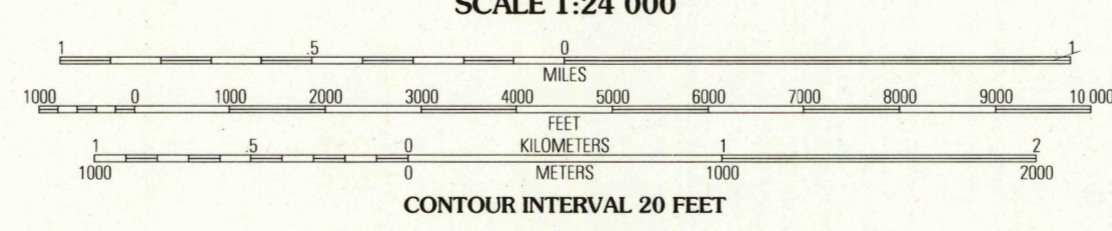
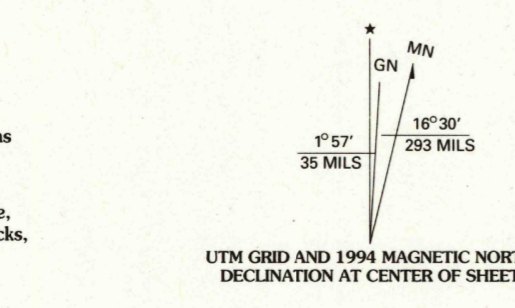


Produced by the U.S. Geological Survey
Revised by the U.S. Forest Service
Areas outside the National Forest System lands may not have been revised.
Control by USGS and NOS/NOAA
Compiled from aerial photographs taken 1958. Revised from aerial photographs taken 1985 and other sources. Partial field check by U.S. Forest Service 1993.
North American Datum of 1927 (NAD 27). Projection and 10 000-foot ticks: California coordinate system, zone 1, and Oregon coordinate system, south zone, (Lambert Conformal Conic). Blue 1000-meter Universal Transverse Mercator ticks, zone 10.
North American Datum of 1983 (NAD 83) is shown by dashed corner ticks. The values of the shift between NAD 27 and NAD 83 for 7.5-minute intersections are obtainable from National Geodetic Survey NADCON software.
Non-National Forest System lands within the National Forest System may exist in other National or State reservations.
This map is not a legal land line or ownership document. Public lands are subject to change and leasing, and may have access restrictions; check with local offices. Obtain permission before entering private lands.



1	2	3	1 Crane Mountain
4	5	5 May Lake	
6	7	6 Fort Bidwell	
8	8	7 Linker Hills	
		8 Crocker Meadows	

HIGHWAYS AND ROADS

- Interstate
- U. S.
- State
- County
- National Forest, suitable for passenger cars
- National Forest, suitable for high clearance vehicles
- National Forest Trail
- Primary highway
- Secondary highway
- Light-duty road
- Paved
- Gravel
- Dirt
- Composition unspecified
- Unimproved; 4 wheel drive
- Trail
- Gate

LAKE ANNIE, CALIF. - OREG.
41120-H1-TF-024
1993
DMA 1967 I NE - SERIES V895

