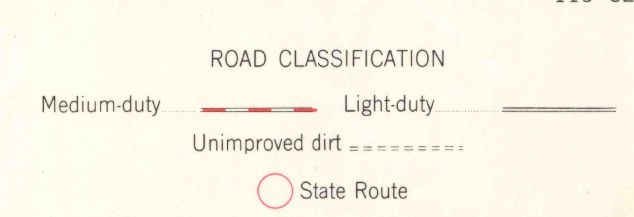
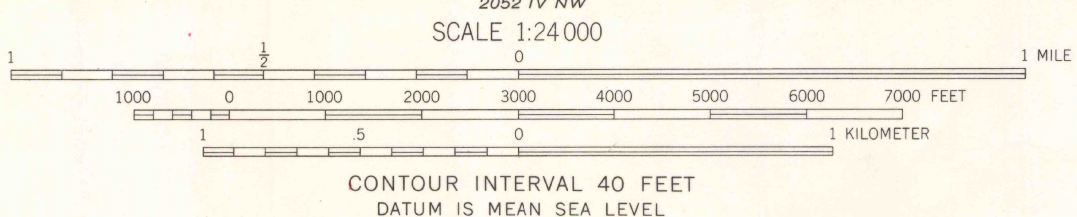
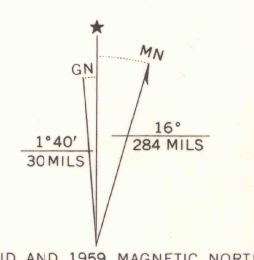


Mapped, edited, and published by the Geological Survey
Control by USGS, USC&GS, USCE, and U. S. Bureau of Reclamation
Topography from aerial photographs by photogrammetric methods
Aerial photographs taken 1953. Field check 1959
Polyconic projection. 1927 North American datum
10,000-foot grid based on California coordinate system, zone 5
1000-meter Universal Transverse Mercator grid ticks,
zone 11, shown in blue
Dashed land lines indicate approximate locations
Land lines unsurveyed in parts of T. 5 N.—R. 29 W.
Unchecked elevations are shown in brown



THIS MAP COMPLIES WITH NATIONAL MAP ACCURACY STANDARDS
FOR SALE BY U. S. GEOLOGICAL SURVEY, DENVER, COLORADO 80225 OR WASHINGTON, D. C. 20242
A FOLDER DESCRIBING TOPOGRAPHIC MAPS AND SYMBOLS IS AVAILABLE ON REQUEST

FILE COPY LAKE CACHUMA, CALIF.
OCT 6 1967
MAP INFORMATION OFFICE
1959
AMS 2053 III SW—SERIES V895