


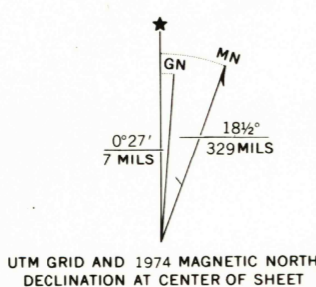


Produced and published by the Geological Survey

Orthophoto prepared from 1:78,000-scale aerial photographs taken July 25, 1974

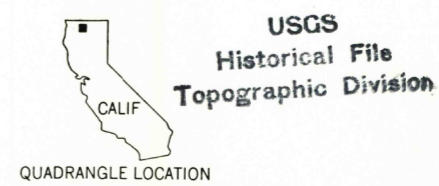
Projection and 10,000-foot grid ticks: California coordinate system, zone 1 (Lambert conformal conic) 1000-meter Universal Transverse Mercator grid, zone 10. 1927 North American datum

Photoimagery transformed by scanning techniques which may produce double or mismatched images; use the mean of image positions for map point



PRINCIPAL NUMBERED HIGHWAYS

○ Interstate Route ○ U.S. Route ○ State Route



This quadrangle area also covered by SW quarter of Lake Shastina 1:62,500-scale topographic map

LAKE SHASTINA SW, CALIF. 600
N4130-W12222.5/7.5

1974

DMA 1567 III SW-SERIES V095

THIS MAP COMPLIES WITH NATIONAL MAP ACCURACY STANDARDS
FOR SALE BY U.S. GEOLOGICAL SURVEY, DENVER, COLORADO 80225, OR RESTON, VIRGINIA 22092