

LOS ANGELES COUNTY, CALIFORNIA

BOARD OF SUPERVISORS

ROGER W. JESSUP, CHAIRMAN

ALFRED JONES, COUNTY SURVEYOR

(Little Buttes)

CALIFORNIA

(LOS ANGELES COUNTY)

LAKE QUADRANGLE

R. 14 W. R. 13 W. R. 12 W.

DEPARTMENT OF THE INTERIOR

U.S. GEOLOGICAL SURVEY BAKERSFIELD 83 MI.

FAIRMONT 4 1/2 MI.

NOJAVE 30 1/2 MI.

WILLOW SPRINGS 15 MI.

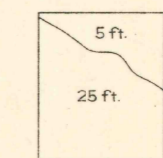
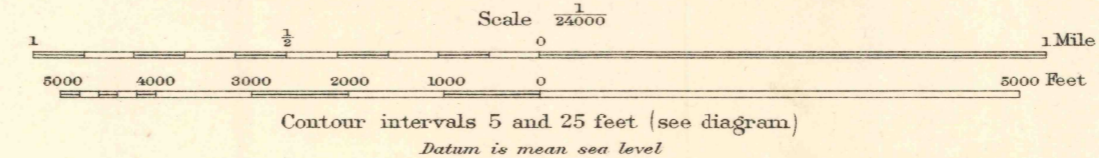
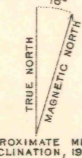
LANCASTER 11 MI.



Vertical text on the left margin: (Fairmont) 118° 24' 34.42", (Lake Hughes) 40', T. 7 N. T. 6 N., (San Francisco) 38', 1290 000 YARDS, (Summit) 34° 36' 118° 24'.

Vertical text on the right margin: (Bakersfield) 118° 18' 34.42", (Del Sur) T. 7 N. T. 6 N., (Palmdale) 38', 1290 000 YARDS, (Red Rover) 34° 36' 118° 18'.

Topography by A. Fankhauser
Control by U.S. Geological Survey
Surveyed in 1931-1932



Blyconic projection, North American datum
5000 yard grid based upon U.S. zone system, G
HARD IMPERVIOUSLY SURFACED ROADS
OTHER MAIN TRAVELED ROADS
INFORMATION FURNISHED BY LOS ANGELES COUNTY, 1936

LAKE, CALIF.
Edition of 1937