

1462 III SW  
(BARTLETT M774)

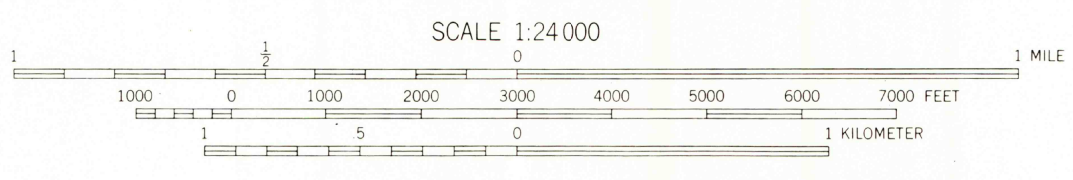
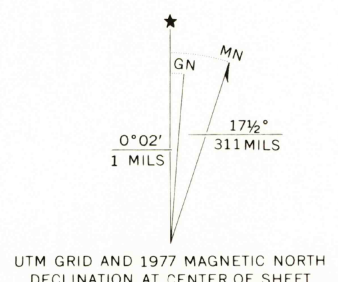


Produced and published by the Geological Survey

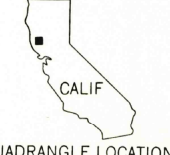
Orthophoto prepared from 1:78,000-scale aerial photographs taken June 21, 1977

Projection and 10,000-foot grid ticks: California coordinate system, zone 2 (Lambert conformal conic) 1000-meter Universal Transverse Mercator grid, zone 10. 1927 North American datum

Photom imagery transformed by scanning techniques which may produce double or mismatched images; use the mean of image position "m" map point



THIS MAP COMPLIES WITH NATIONAL MAP ACCURACY STANDARDS  
FOR SALE BY U. S. GEOLOGICAL SURVEY, DENVER, COLORADO 80225, OR RESTON, VIRGINIA 22092



QUADRANGLE LOCATION

PRINCIPAL NUMBERED HIGHWAYS  
Interstate Route U. S. Route State Route

USGS  
Historical File  
Topographic Division

This quadrangle area also covered by 1:24 000-scale topographic map  
**LAKEPORT, CALIF.**  
N3900-W12252.5/7.5

800

1977

DMA 1462 III SW - SERIES V095

SEP 10 1980