
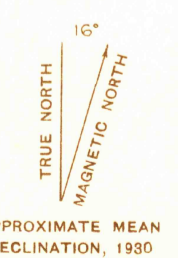


Advance sheet  
Subject to correction

(Roosevelt School)

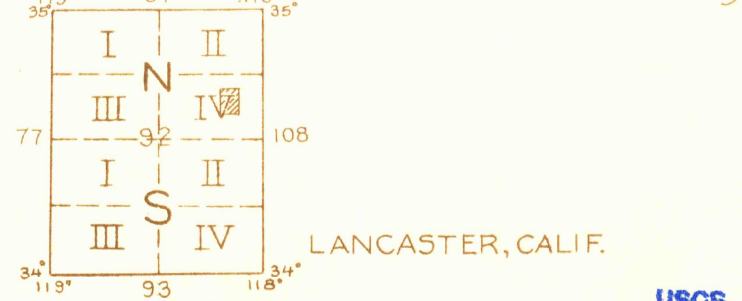


H. H. Hodgeson, Division Engineer  
Topography by F. A. Wuopio  
Control by U. S. Geological Survey and  
U. S. Coast and Geodetic Survey  
Surveyed in 1929 and 1930



Contour interval 5 feet  
Datum is mean sea level

Polyconic projection, North American datum  
5000 yard grid based upon U. S. zone system. G



LANCASTER, CALIF.