

(Reservoir  
School)

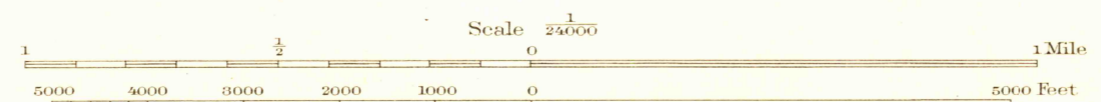
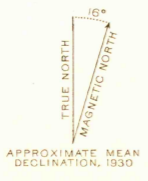


BOQUET CANYON ROAD 7 MI.

1290 000  
YARDS

34°36'  
118°06'

Topography by F. A. Wuopio  
Control by U. S. Geological Survey and  
U. S. Coast and Geodetic Survey  
Surveyed in 1929 and 1930




Scale 1/24000  
Contour intervals 5 and 25 feet,  
changing on the 2775 foot contour  
Datum is mean sea level

PALMDALE 1 MI.  
LOS ANGELES CITY HALL 70 MI.

Polysonic projection, North American datum  
5000 yard grid based upon U. S. zone system, G

HARD IMPERVIOUSLY SURFACED ROADS  
OTHER MAIN TRAVELED ROADS  
INFORMATION FURNISHED BY LOS ANGELES COUNTY, 1933



LANCASTER, CALIF.  
Edition of 1933

N3436 W1806/6

NOV 24 1944

2130