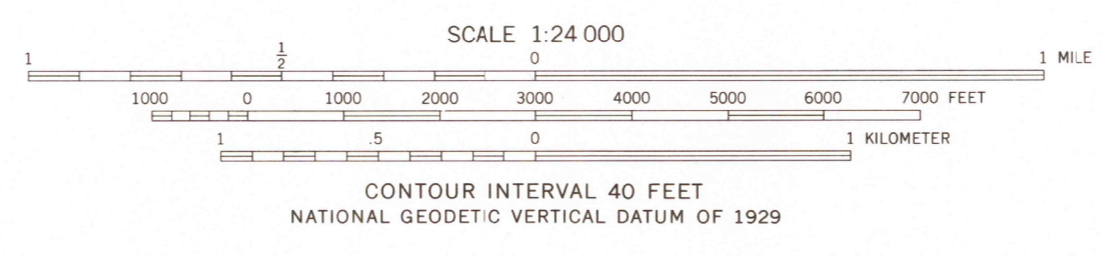
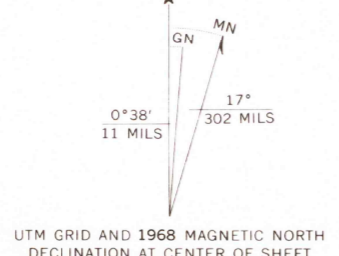
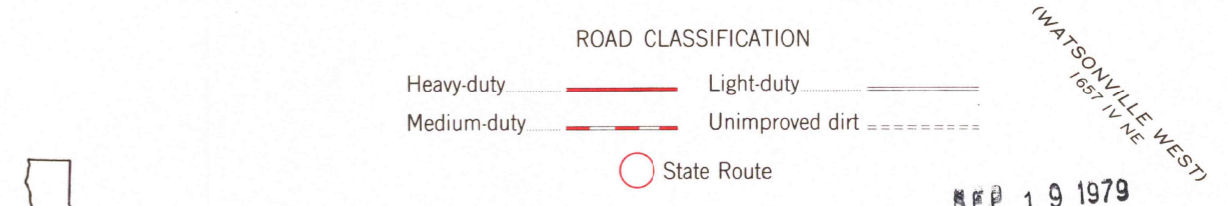


Mapped, edited, and published by the Geological Survey
Control by USGS and USC&GS

Topography from aerial photographs by multiplex methods
Aerial photographs taken 1953. Field check 1955
Polyconic projection. 1927 North American datum
10,000-foot grid based on California coordinate system, zone 3
Dashed land lines indicate approximate locations
1000-meter Universal Transverse Mercator grid ticks
zone 10, shown in blue
To place on the predicted North American Datum 1983,
move the projection lines 13 meters north and
94 meters east as shown by dashed corner ticks
Map photoinspected 1978
No major culture or drainage changes observed



THIS MAP COMPLIES WITH NATIONAL MAP ACCURACY STANDARDS
FOR SALE BY U.S. GEOLOGICAL SURVEY, DENVER, COLORADO 80225, OR RESTON, VIRGINIA 22092
A FOLDER DESCRIBING TOPOGRAPHIC MAPS AND SYMBOLS IS AVAILABLE ON REQUEST



USGS
Historical File
Topographic Division

LAUREL, CALIF.
N3700-W12152.5/7.5
PHOTOINSPECTED 1978
1955
PHOTOINSPECTED 1968
DMA 1658 III SW-SERIES V895

SEP 19 1979

2600