

Mapped, edited, and published by the Geological Survey

Control by USGS and USC&GS

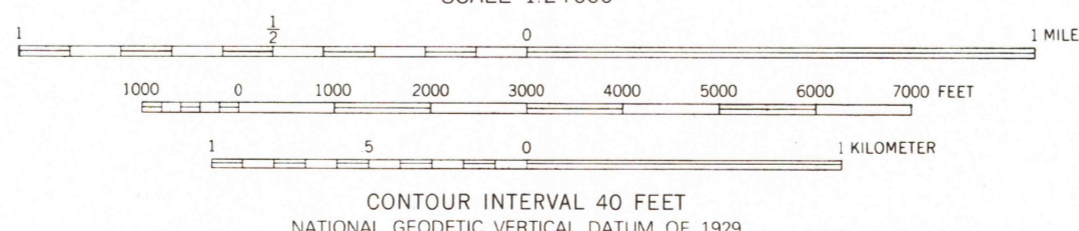
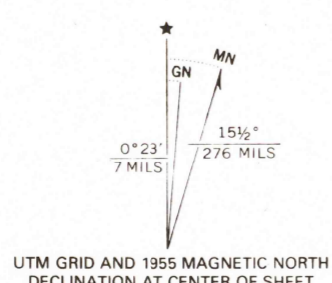
Topography from aerial photographs by photogrammetric methods
Aerial photographs taken 1952. Field check 1955

Polygonic projection. 1927 North American datum
10,000-foot grid based on California coordinate system, zone 5
1000-meter Universal Transverse Mercator grid ticks,
zone 11, shown in blue

To place on the predicted North American Datum 1983
move the projection lines 2 meters north and
79 meters east as shown by dashed corner ticks

Dashed lines indicated approximate locations


There may be private inholdings within the boundaries of
the National or State reservations shown on this map



THIS MAP COMPLIES WITH NATIONAL MAP ACCURACY STANDARDS
FOR SALE BY U. S. GEOLOGICAL SURVEY, DENVER, COLORADO 80225, OR RESTON, VIRGINIA 22092
A FOLDER DESCRIBING TOPOGRAPHIC MAPS AND SYMBOLS IS AVAILABLE ON REQUEST



QUADRANGLE LOCATION
Map photoinspected 1973
No major culture or drainage changes observed



ROAD CLASSIFICATION
Unimproved dirt -----

LAVIC SE, CALIF.
SE/4 LAVIC 15' QUADRANGLE
34116-E3-TF-024

1955
PHOTOINSPECTED 1973
DMA 2753 III SE-SERIES V895