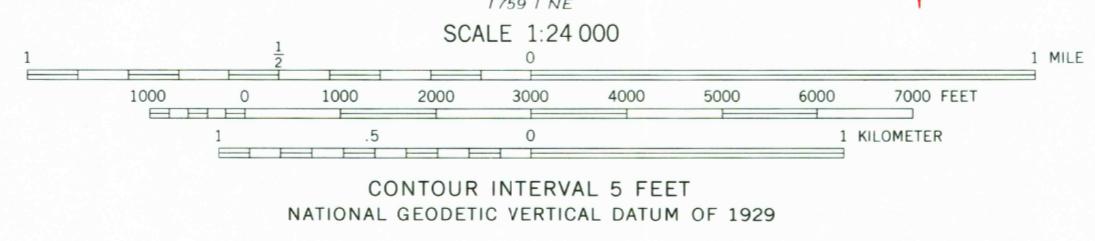
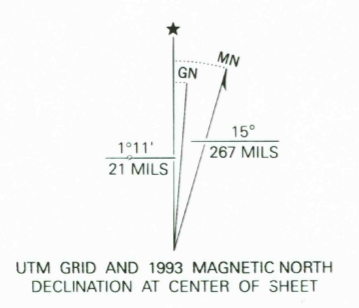
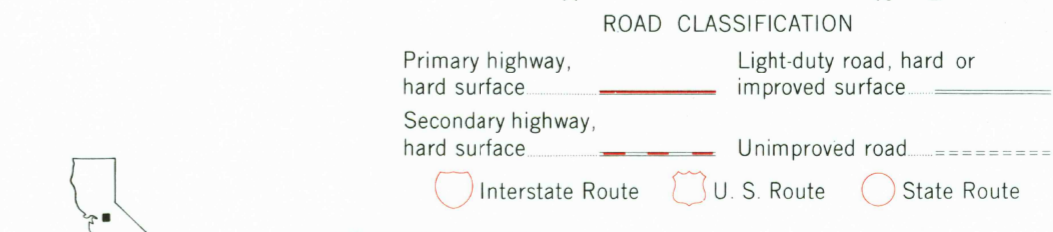


Produced by the United States Geological Survey
in cooperation with the California
Department of Water Resources
Control by USGS and NOS/NOAA
Compiled from aerial photographs taken 1967. Field checked 1968
North American Datum of 1927 (NAD 27). Projection and
10 000-foot grid ticks: California Coordinate System,
zone 3 (Lambert Conformal Conic)
1 000-meter Universal Transverse Mercator grid ticks, zone 10
shown in blue
The difference between NAD 27 and North American Datum of
1983 (NAD 83) for 7.5 minute intersections is given in USGS
Bulletin 1875. The NAD 83 is shown by dashed corner ticks
Fine red dashed lines indicate selected fence lines
Photosinspected from 1991 source; no major culture
or drainage changes observed. Names verified 1993



THIS MAP COMPLIES WITH NATIONAL MAP ACCURACY STANDARDS.
FOR SALE BY U. S. GEOLOGICAL SURVEY, DENVER, COLORADO 80225, OR RESTON, VIRGINIA 22092
A FOLDER DESCRIBING TOPOGRAPHIC MAPS AND SYMBOLS IS AVAILABLE ON REQUEST



LINDEN, CALIF.
38121-A1-TF-024
1968
MINOR REVISION 1993
DMA 1760 II SE-SERIES V895