

5 Miles

T. 6 N.

T. 5 N.

32'

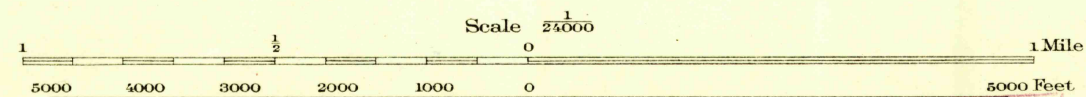
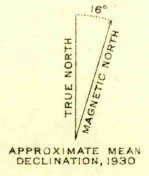
19'

34°30'

117°54'


U.S.G.S.
FILE COPY
Inspection and Editing

Topography by C.W.H. Nessler
Control by U.S. Geological Survey
Surveyed in 1930



Contour interval 5 and 25 feet, (see diagram)
Datum is mean sea level

USGS
Historical File
Topographic Division



Polyconic projection, North American datum
5000 yard grid based upon U.S. zone system, G

HARD IMPERVIOUSLY SURFACED ROADS
OTHER MAIN TRAVELED ROADS

1933
LITTLE ROCK, CALIF.
Edition of 1934

FEB 15 1934

1652-4200-113