

DEPARTMENT OF THE INTERIOR  
U. S. GEOLOGICAL SURVEY

108-N-III-W/2  
LOS ANGELES COUNTY, CALIFORNIA  
BOARD OF SUPERVISORS  
HENRY W. WRIGHT, CHAIRMAN  
J. E. ROCKHOLD, COUNTY SURVEYOR  
(Lovejoy Springs)

CALIFORNIA  
(LOS ANGELES COUNTY)  
LLANO QUADRANGLE

Advance sheet  
Subject to correction


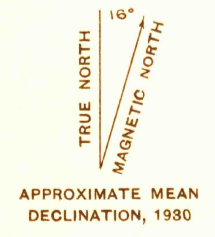


1,280,000  
YARDS

1,315,000  
YARDS

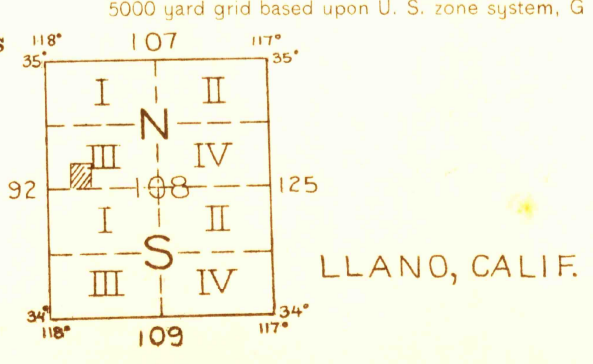
H. H. Hodgeson, Division Engineer  
Topography by C.W.H. Nessler  
and F.A. Wuopio  
Control by U. S. Geological Survey  
Surveyed in 1930

Nessler
Wuopio
Nessler



Contour interval 5 feet  
Datum is mean sea level

USGS  
Historical File  
Topographic Division



3290  
Polyconic projection. North American datum  
5000 yard grid based upon U. S. zone system, G