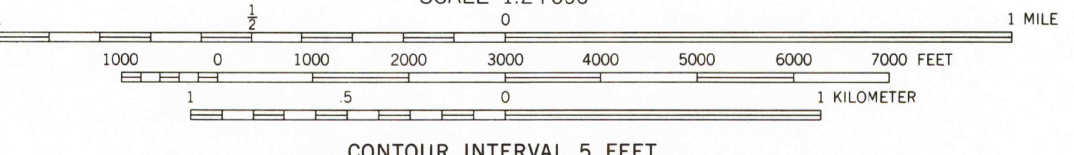
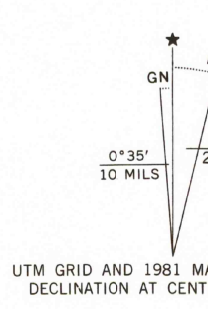
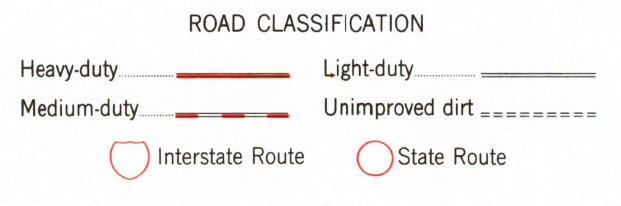


Mapped, edited, and published by the Geological Survey Control by USGS, NOS/NOAA, and Los Angeles County and Orange County. This map complies with national map accuracy standards...



CONTOUR INTERVAL 5 FEET NATIONAL GEODETIC VERTICAL DATUM OF 1929 DEPTH CURVES AND SOUNDINGS IN FEET—DATUM IS MEAN LOWER LOW WATER...



RECEIVED SEP 30 2000

LOS ALAMITOS, CALIF. N3345-W11800/7.5

USGS/NOAA HISTORICAL MAP ARCHIVES

1964 PHOTOREVISED 1981 DMA 2351 1 SE-SERIES V895

