



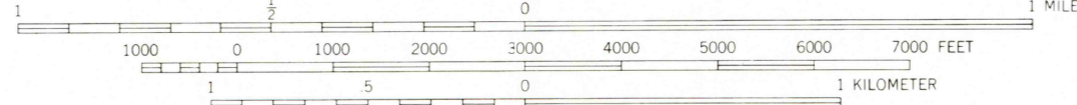
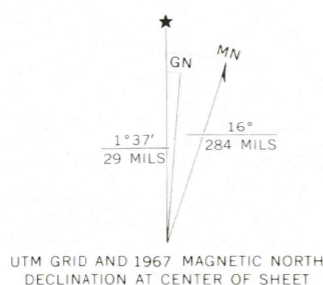
Mapped, edited, and published by the Geological Survey
Control by USGS and USC&GS

Topography by photogrammetric methods from aerial
photographs taken 1964. Field checked 1967

Polycyclic projection. 1927 North American datum
10,000-foot grid based on California coordinate system, zone 5
1000-meter Universal Transverse Mercator grid ticks,
zone 10, shown in blue

Fine red dashed lines indicate selected fence lines
Certain land lines are omitted because of insufficient data


Map photospected 1976
No major culture or drainage changes observed



CONTOUR INTERVAL 40 FEET
DATUM IS MEAN SEA LEVEL

THIS MAP COMPLIES WITH NATIONAL MAP ACCURACY STANDARDS
FOR SALE BY U.S. GEOLOGICAL SURVEY, DENVER, COLORADO 80225, OR RESTON, VIRGINIA 22092
A FOLDER DESCRIBING TOPOGRAPHIC MAPS AND SYMBOLS IS AVAILABLE ON REQUEST

ROAD CLASSIFICATION
Light duty ————— Unimproved dirt - - - - -



LOS MACHOS HILLS, CALIF.
NW/4 BRANCH MOUNTAIN 15 QUADRANGLE
N 3507.5 - W 12007.5 / 7.5

1967
PHOTOINSPECTED 1976
AMS 1954 II NW - SERIES V895

13 FEB 1991