

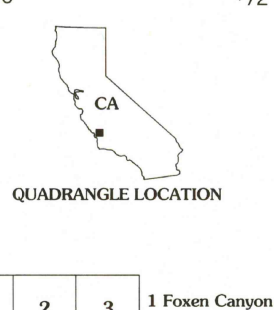
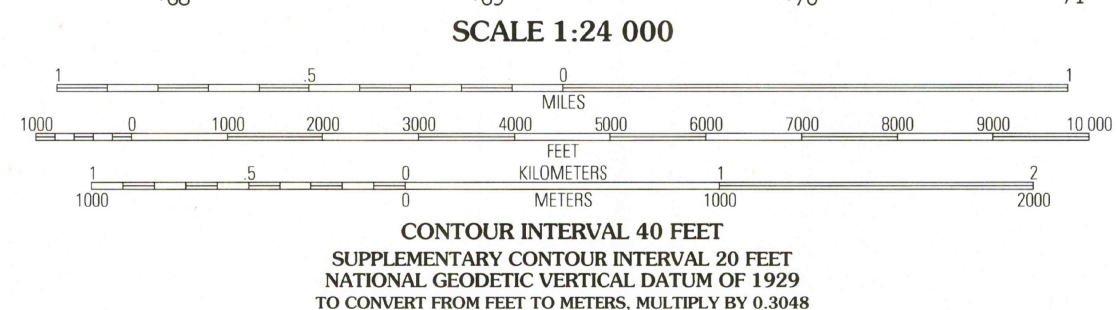
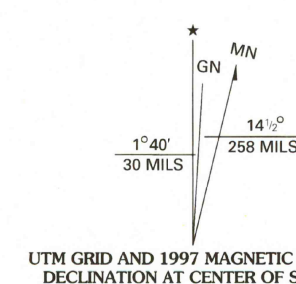
Produced by the United States Geological Survey 1982 Revision by USDA Forest Service 1995

Topography compiled 1957. Planimetry derived from imagery taken 1994 and other sources. Public Land Survey System and survey control current as of 1995

North American Datum of 1927 (NAD 27). Projection and 10 000-foot ticks: California coordinate system, zone 5 (Lambert conformal conic) Blue 1000-meter Universal Transverse Mercator ticks, zone 10

North American Datum of 1983 (NAD 83) is shown by dashed corner ticks The values of the shift between NAD 27 and NAD 83 for 7.5-minute intersections are obtainable from National Geodetic Survey NADCON software

Non-National Forest System lands within the National Forest Inholdings may exist in other National or State reservations This map is not a legal land line or ownership document. Public lands are subject to change and leasing, and may have access restrictions; check with local offices. Obtain permission before entering private lands



HIGHWAYS AND ROADS

- Interstate, U.S., State, County, National Forest, National Forest Trail, Primary highway, Secondary highway, Light-duty road, Composition Unspecified, Paved, Gravel, Dirt, Unimproved, 4 wheel drive, Trail, Gate; Barrier

Table with 3 columns and 8 rows listing adjacent quadrangles and their numbers.

THIS MAP COMPLIES WITH NATIONAL MAP ACCURACY STANDARDS FOR SALE BY U.S. GEOLOGICAL SURVEY, P.O. BOX 25286, DENVER, COLORADO 80225 A FOLDER DESCRIBING TOPOGRAPHIC MAPS AND SYMBOLS IS AVAILABLE ON REQUEST

USGS LIBRARY - RESTON 3 1818 00508914 7

LOS OLIVOS, CA 1995 NIMA 1953 II NE - SERIES V895

USGS Library Reston, VA. Topo Archive

JUN 23 2006

