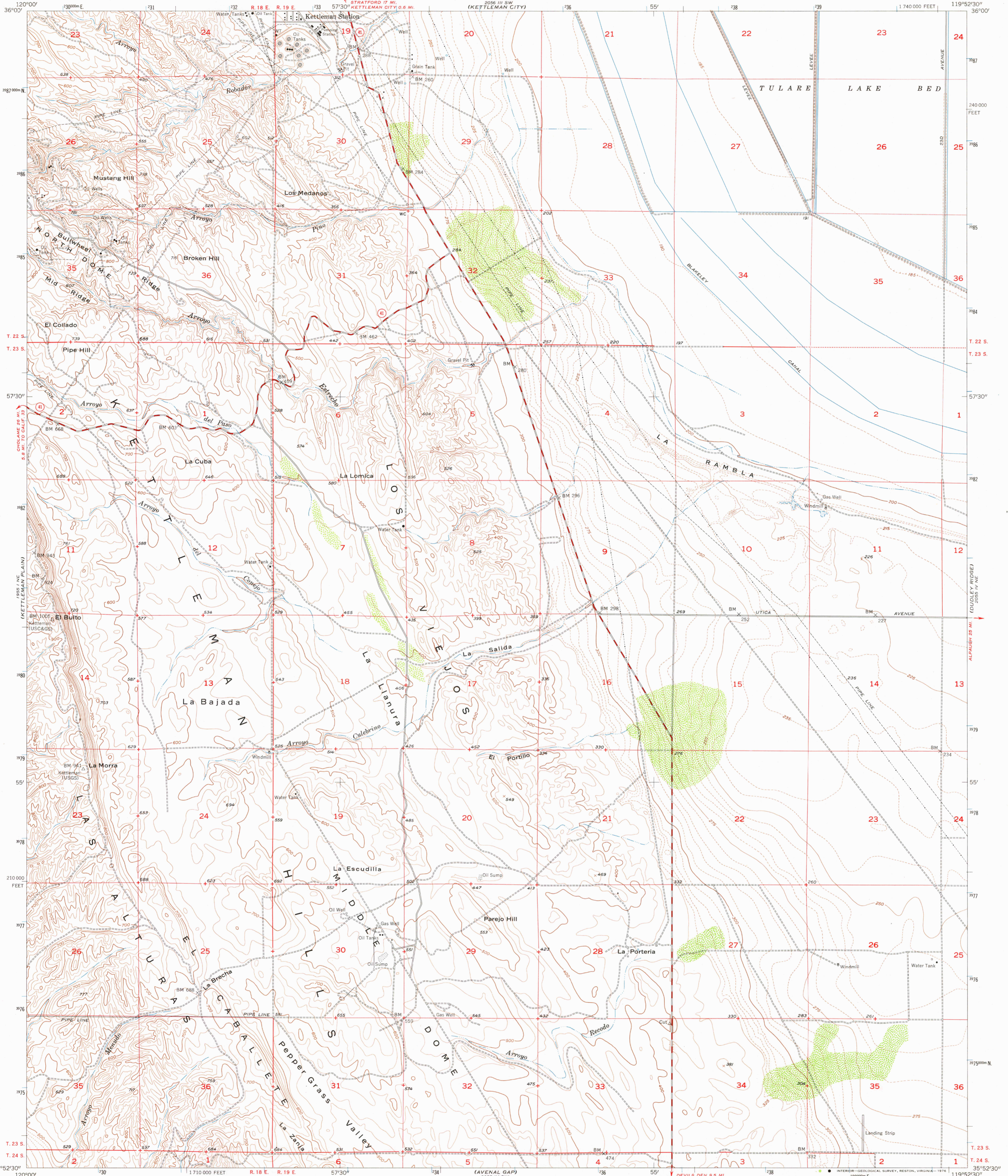
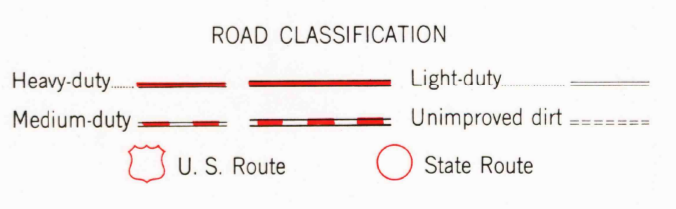
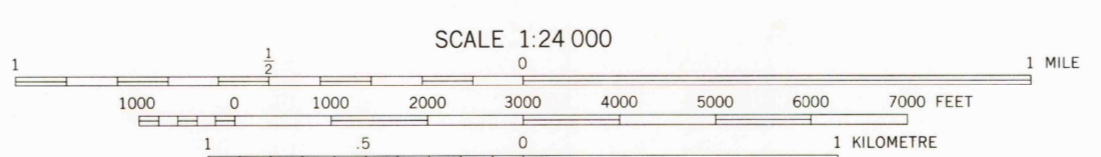
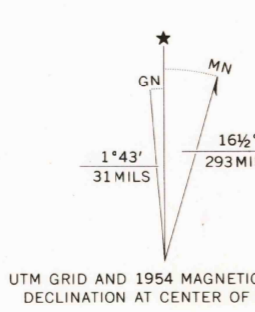


Use U.S. (NAD 83) (LA CLM)

2055 U.S. (STRATFORD SE)



Mapped, edited, and published by the Geological Survey Control by USGS and USC&GS Topography by plane-table surveys 1930 Culture and drainage revised from aerial photographs taken 1950 Field check and partial contour revision 1954 Polyconic projection. 1927 North American datum 10,000-foot grid based on California coordinate system, zone 4 Dotted land lines were established by private survey 1000-metre Universal Transverse Mercator grid ticks, zone 11, shown in blue



LOS VIEJOS, CALIF. MAR 0 6 1976

FOR SALE BY U. S. GEOLOGICAL SURVEY, DENVER, COLORADO 80225. OR RESTON, VIRGINIA 22092 A FOLDER DESCRIBING TOPOGRAPHIC MAPS AND SYMBOLS IS AVAILABLE ON REQUEST

USGS HISTORICAL FILE TOPOGRAPHIC DIVISION MS 2055 IV NW—SERIES V895 1954