



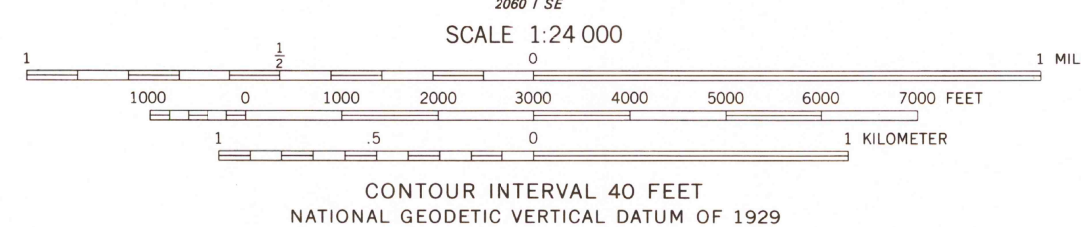
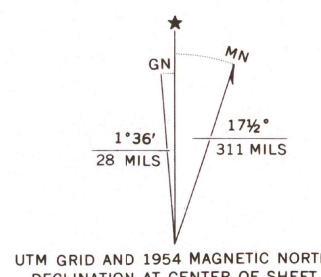
UNITED STATES  
DEPARTMENT OF THE INTERIOR  
GEOLOGICAL SURVEY



LOST CANNON PEAK QUADRANGLE  
CALIFORNIA  
7.5 MINUTE SERIES (TOPOGRAPHIC)  
NE/4 SONORA PASS 15' QUADRANGLE



Mapped, edited, and published by the Geological Survey  
Control by USGS  
Topography from aerial photographs by multiplex methods  
Aerial photographs taken 1953. Field checked 1954  
Polyconic projection: 1927 North American Datum  
10,000-foot grid based on California coordinate system  
zones 2 and 3  
1000-meter Universal Transverse Mercator grid ticks  
zone 11, shown in blue  
To place on the predicted North American Datum 1983  
move the projection lines 12 meters north and  
87 meters east as shown by dashed corner ticks  
Dashed land lines indicate approximate locations



THIS MAP COMPLIES WITH NATIONAL MAP ACCURACY STANDARDS  
FOR SALE BY U. S. GEOLOGICAL SURVEY, DENVER, COLORADO 80225, OR RESTON, VIRGINIA 22092  
A FOLDER DESCRIBING TOPOGRAPHIC MAPS AND SYMBOLS IS AVAILABLE ON REQUEST



Map photoinspected 1974  
No major culture or drainage changes observed

USGS  
Historical File  
Topographic Division

LOST CANNON PEAK, CALIF.  
NE/4 SONORA PASS 15' QUADRANGLE  
N3822.5-W11930.7.5

1954  
PHOTOINSPECTED 1974  
DMA 2060 I NE-SERIES V895

ROAD CLASSIFICATION  
Unimproved dirt -----

FEB - 8 1980  
2000