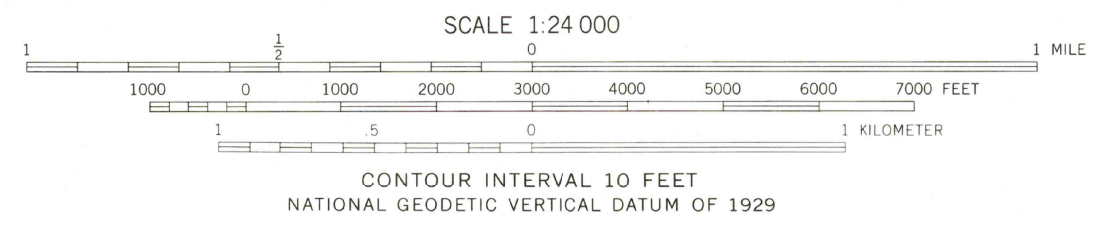
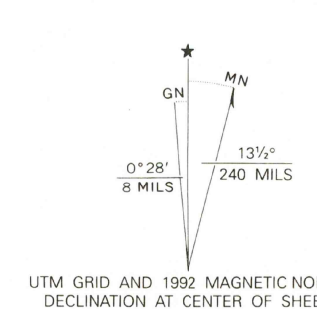



UNITED STATES
DEPARTMENT OF THE INTERIOR
GEOLOGICAL SURVEY

LOVEJOY BUTTES QUADRANGLE
CALIFORNIA-LOS ANGELES CO.
7.5 MINUTE SERIES (TOPOGRAPHIC)

Produced by the United States Geological Survey
in cooperation with Los Angeles Co
Control by USGS, NOS/NOAA and Los Angeles Co
Compiled from aerial photographs taken 1955. Information shown
in purple has been updated from aerial photographs taken 1990 and
field checked. Map edited 1992. Conflicts may exist between
some updated features and previously mapped contours
North American Datum of 1927 (NAD 27). Projection and
10 000-foot grid ticks: California Coordinate System, zone 7
(Lambert Conformal Conic). 1000-meter Universal Transverse
Mercator grid ticks, zone 11, shown in blue
The difference between NAD 27 and North American Datum of
1983 (NAD 83) for 7.5 minute intersections is given in USGS
Bulletin 1875. The NAD 83 is shown by dashed corner ticks



THIS MAP COMPLIES WITH NATIONAL MAP ACCURACY STANDARDS
FOR SALE BY U.S. GEOLOGICAL SURVEY
DENVER, COLORADO 80225, OR RESTON, VIRGINIA 22092
A FOLDER DESCRIBING TOPOGRAPHIC MAPS AND SYMBOLS IS AVAILABLE ON REQUEST



ROAD CLASSIFICATION

Primary highway, hard surface	Light-duty road, hard or improved surface
Secondary highway, hard surface	Unimproved road
Interstate Route	U. S. Route
	State Route

LOVEJOY BUTTES, CALIF.
34117-E7-TF-024
1957
REVISED 1992
DMA 2453 III SE-SERIES V895