



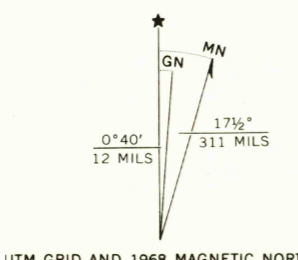
Mapped, edited, and published by the Geological Survey

Control by USGS and USC&GS

Culture and drainage compiled from aerial photographs taken 1949. Topography by plane-table methods 1905 and 1953

Polygonic projection. 1927 North American datum 10,000-foot grid based on California coordinate system, zone 2 1000-meter Universal Transverse Mercator grid ticks, zone 10, shown in blue

Revisions shown in purple compiled from aerial photographs taken 1968. This information not field checked



USGS Historical File
Topographic Division

MADISON, CALIF.
NW/4 WOODLAND 15' QUADRANGLE
N 3837.5 - W 12152.5/7.5

3720
FEB 4 1970

THIS MAP COMPLIES WITH NATIONAL MAP ACCURACY STANDARDS
FOR SALE BY U.S. GEOLOGICAL SURVEY, DENVER, COLORADO 80225, OR WASHINGTON, D. C. 20242
A FOLDER DESCRIBING TOPOGRAPHIC MAPS AND SYMBOLS IS AVAILABLE ON REQUEST

FILE COPY
TOPOGRAPHIC DIVISION

1953
PHOTOREVISED 1968
AMS 1661 III NW - SERIES V895