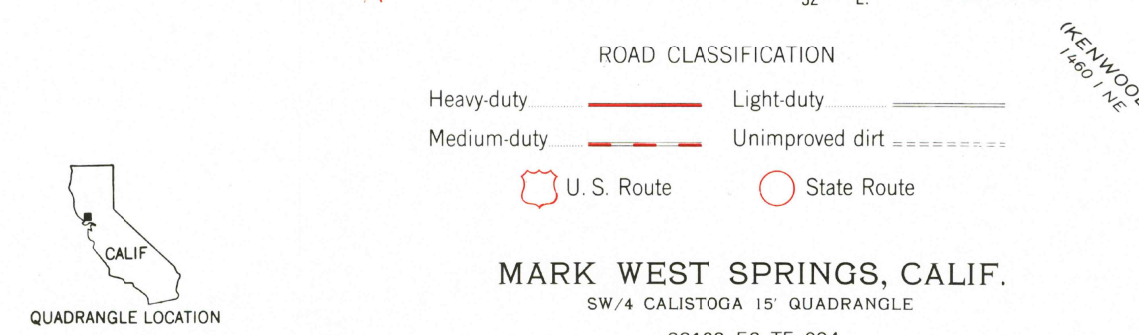
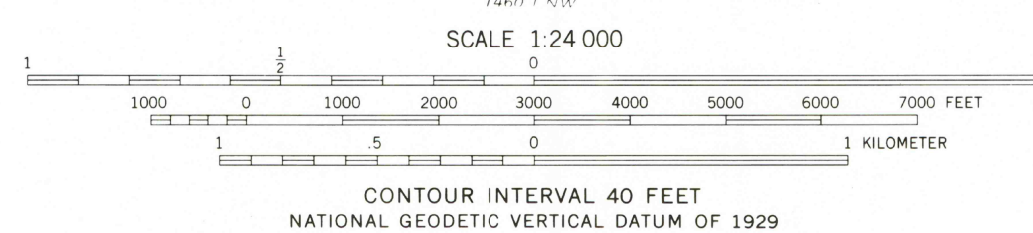
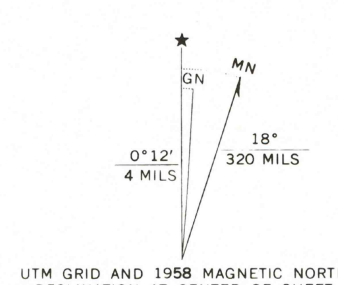




USGS NMD RESEARCH
OCT 18 1985
REFERENCE COLLECTION

Mapped, edited, and published by the Geological Survey
Control by USGS and USC&GS
Topography from aerial photographs by photogrammetric methods
Aerial photographs taken 1957. Advance field check 1958.
Polyconic projection. 1927 North American datum
10,000-foot grid based on California coordinate system, zone 2
1000-meter Universal Transverse Mercator grid ticks,
zone 10, shown in blue
To place on the predicted North American Datum 1983
move the projection lines 16 meters north and
95 meters east as shown by dashed corner ticks
Dashed land lines indicate approximate location



THIS MAP COMPLIES WITH NATIONAL MAP ACCURACY STANDARDS
FOR SALE BY U. S. GEOLOGICAL SURVEY, DENVER, COLORADO 80225, OR RESTON, VIRGINIA 22092
A FOLDER DESCRIBING TOPOGRAPHIC MAPS AND SYMBOLS IS AVAILABLE ON REQUEST

Map photoinspected 1978
No major culture or drainage changes observed

1958
PHOTOINSPECTED 1978
DMA 1461 II SW--SERIES V895

RETURN TO:
USGS NMD HISTORICAL MAP ARCHIVES