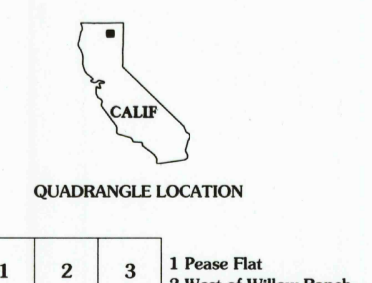
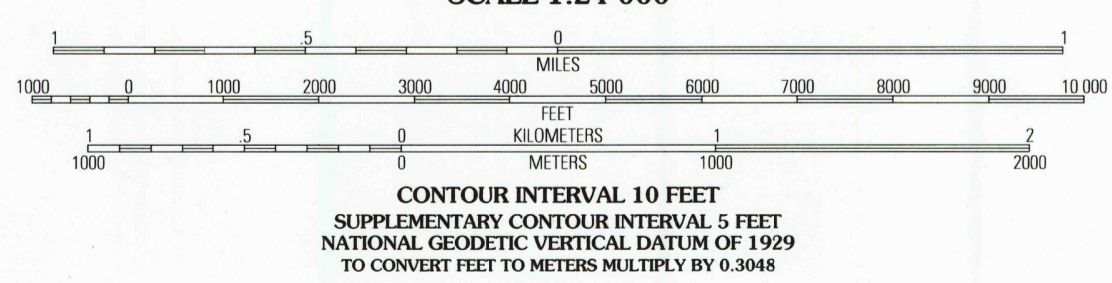
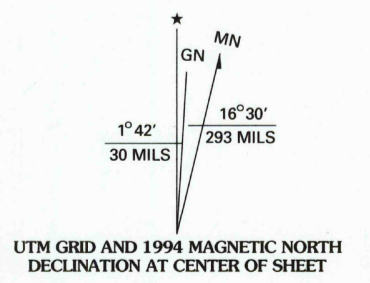




Produced by the U.S. Geological Survey  
Revised by the U.S. Forest Service  
Areas outside the National Forest System lands may not have been revised.  
Control by USGS and NOS/NOAA  
Compiled from aerial photographs taken 1958. Revised from aerial photographs taken 1985 and other sources. Partial field check by U.S. Forest Service 1993.  
North American Datum of 1927 (NAD 27). Projection and 10 000-foot ticks: State Grid coordinate system, zone 1 (Lambert Conformal Conic). Blue 1000-meter Universal Transverse Mercator ticks, zone 10.  
North American Datum of 1983 (NAD 83) is shown by dashed corner ticks. The values of the shift between NAD 27 and NAD 83 for 7.5-minute intersections are obtainable from National Geodetic Survey NADCON software.  
Non-National Forest System lands within the National Forest inholdings may exist in other National or State reservations.  
This map is not a legal land line or ownership document. Public lands are subject to change and leasing, and may have access restrictions; check with local offices. Obtain permission before entering private lands.



QUADRANGLE LOCATION

1	2	3	1 Pease Flat
4	5	4	2 West of Willow Ranch
6	7	8	3 Willow Ranch
			4 McGinty Reservoir
			5 Sugar Hill
			6 Dead Horse Reservoir
			7 Lauer Reservoir
			8 Davis Creek

ADJOINING 7.5' QUADRANGLES

**HIGHWAYS AND ROADS**

Interstate		Primary highway	
U. S.		Secondary highway	
State		Light-duty road	
County		Paved	
National Forest, suitable for passenger cars		Gravel	
National Forest, suitable for high clearance vehicles		Dir	
National Forest Trail		Composition unspecified	
		Unimproved; 4 wheel drive	
		Trail	
		Gate	

**MC GINTY POINT, CALIFORNIA**  
41120-G4-TF-024  
1993  
DMA 1967 IV SW - SERIES V895

