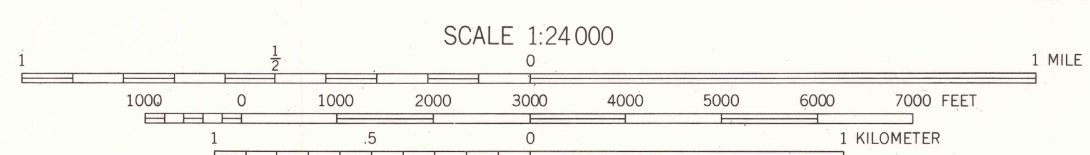
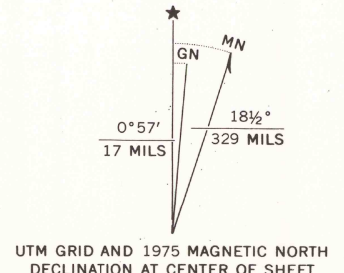




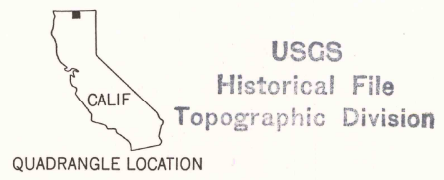
Produced and published by the Geological Survey

Orthophoto prepared from 1:78 000-scale aerial photographs taken September 2, 1975
Projection and 10,000-foot grid ticks: California coordinate system, zone 1 (Lambert conformal conic)
1000-meter Universal Transverse Mercator grid ticks, zone 10. 1927 North American datum

Photoimagery transformed by scanning techniques which may produce double or mismatched images; use the mean of image positions for map point.



PRINCIPAL NUMBERED HIGHWAYS
○ Interstate Route □ U. S. Route ○ State Route



USGS
Historical File
Topographic Division
This quadrangle area also covered by NE quarter of Medicine Lake 1:62,500-scale topographic map OCT 22 1980

THIS MAP COMPLIES WITH NATIONAL MAP ACCURACY STANDARDS
FOR SALE BY U. S. GEOLOGICAL SURVEY, DENVER, COLORADO 80225, OR RESTON, VIRGINIA 22092

MEDICINE LAKE NE, CALIF.
N4137.5—W12130/7.5
1975