

Produced by the U.S. Geological Survey  
Revised by the U.S. Forest Service

Areas outside the National Forest System lands may not have been revised.  
Control by USGS and NOS/NOAA

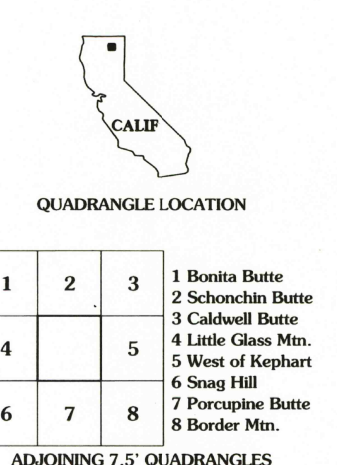
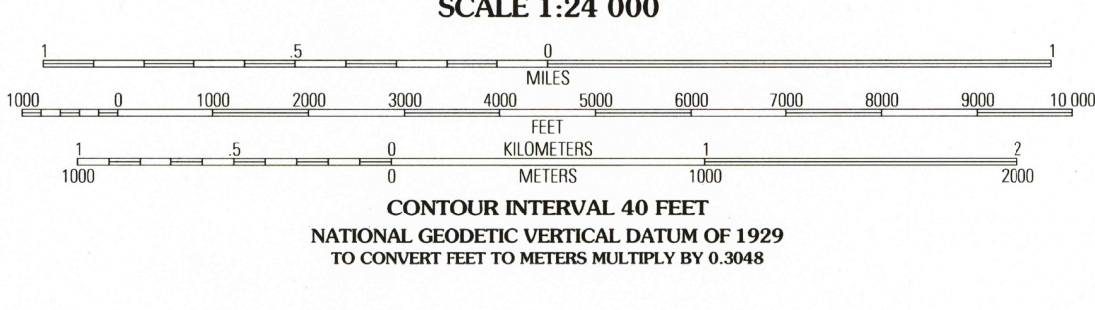
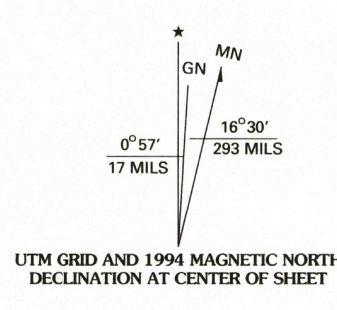
Compiled from aerial photographs taken 1984. Revised from 1989 orthophotography. Partial field check by U. S. Forest Service 1993.

North American Datum of 1927 (NAD 27). Projection and 10 000-foot ticks: California coordinate system, zone 1 (Lambert Conformal Conic). Blue 1000-meter Universal Transverse Mercator ticks, zone 10.

North American Datum of 1983 (NAD 83) is shown by dashed corner ticks. The values of the shift between NAD 27 and NAD 83 for 7.5-minute intersections are obtainable from National Geodetic Survey NADCON software.

Non-National Forest System lands within the National Forest boundaries may exist in other National or State reservations.

This map is not a legal land title or ownership document. Public lands are subject to change and leasing, and may have access restrictions; check with local offices. Obtain permission before entering private lands.



**HIGHWAYS AND ROADS**

Interstate	.....	Primary highway	.....
U. S.	.....	Secondary highway	.....
State	.....	Light-duty road	.....
County	.....	Paved	.....
National Forest, suitable for passenger cars	.....	Gravel	.....
National Forest, suitable for high clearance vehicles	.....	Dirt	.....
National Forest Trail	.....	Composition unspecified	.....
		Unimproved; 4 wheel drive	.....
		Trail	.....
		Gate	.....

**MEDICINE LAKE, CALIF.**

41121-E5-TF-024  
1993

DMA 1667 II SE - SERIES V895

JAN 5 1997  
REC'D FILE COPY

ISBN 0-507-66342-0  
9 780607 186342