

DEPARTMENT OF THE INTERIOR
U. S. GEOLOGICAL SURVEY

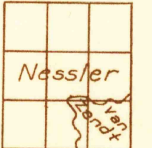
LOS ANGELES COUNTY, CALIFORNIA
BOARD OF SUPERVISORS
HERBERT C. LEGG, CHAIRMAN
ALFRED JONES, COUNTY SURVEYOR
(Black Butte)

CALIFORNIA
(LOS ANGELES COUNTY)
Mescal Creek Quadrangle (Angie)

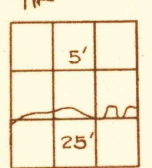
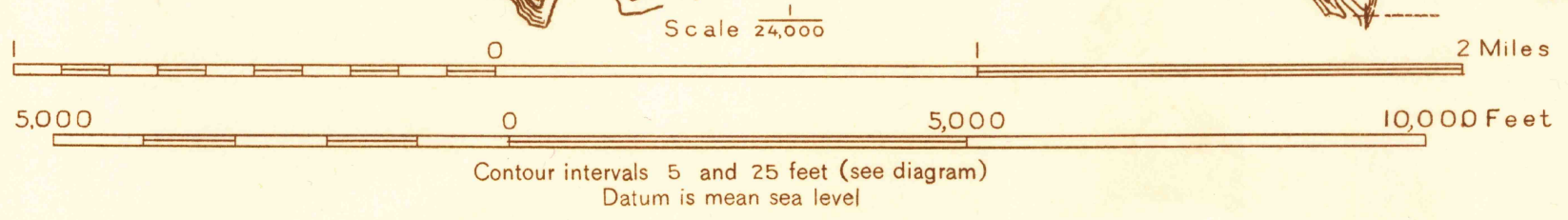
Advance sheet.
Subject to correction.



H. H. Hodgeson, Division Engineer
Topography by C.W.H. Nessler and
F.K. Van Zandt
Control by U. S. Geological Survey
Surveyed in 1934



TRUE NORTH
MAGNETIC NORTH
APPROXIMATE MEAN
DECLINATION, 1934



Polyconic projection. North American datum

MESCAL CREEK, CALIF.

USGS
Historical File
Topographic Division