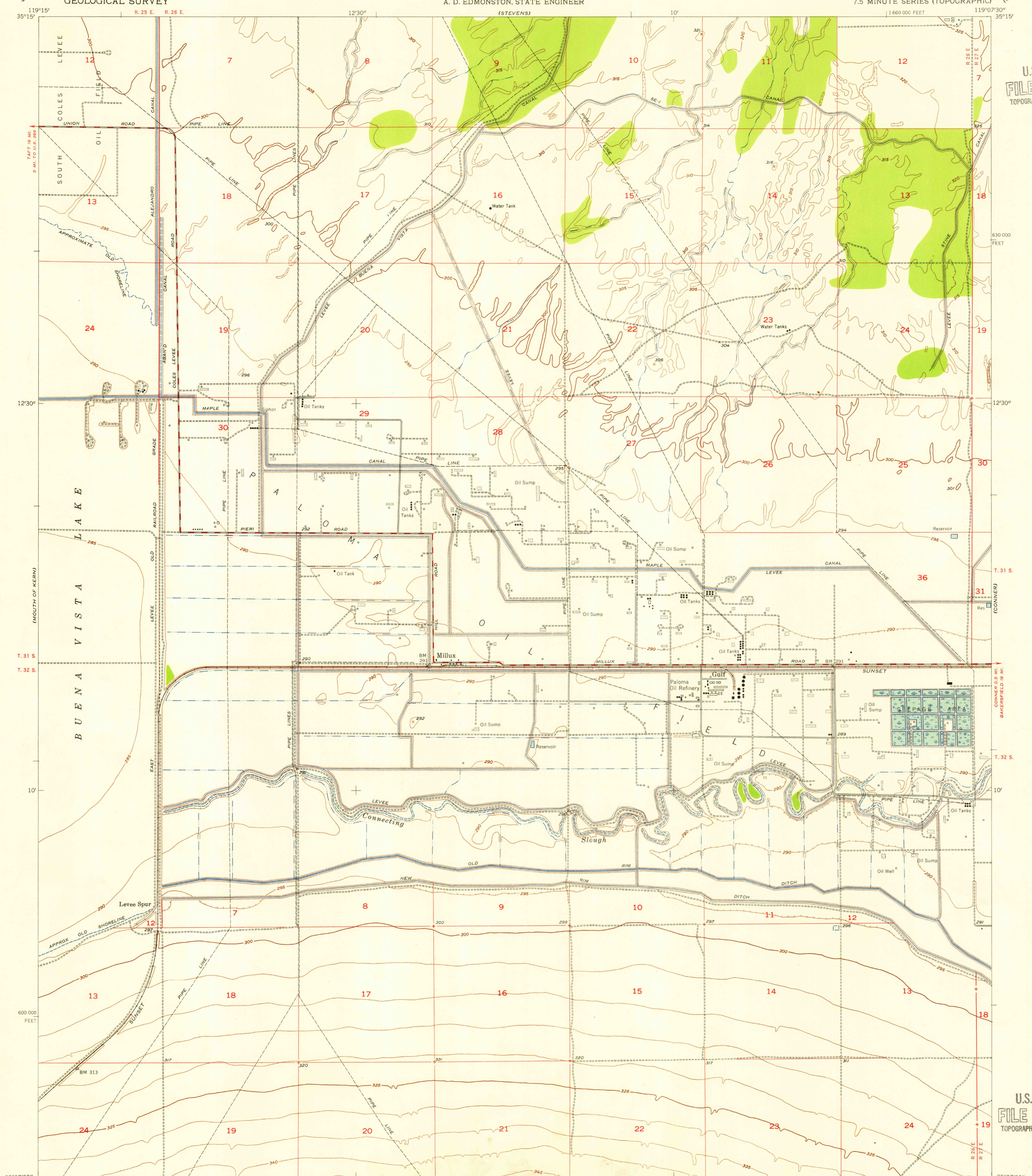
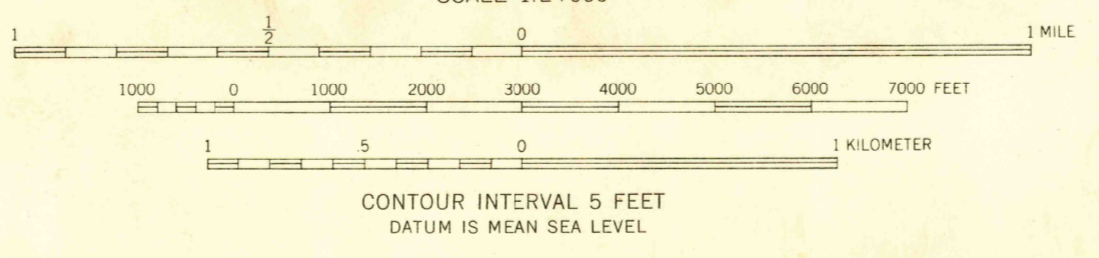
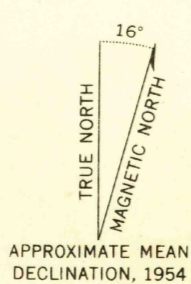


U.S.G.S.  
FILE COPY  
TOPOGRAPHIC DIVISION



Mapped, edited, and published by the Geological Survey  
Control by USGS  
Topography by plane-table surveys 1929-1930  
Culture and drainage compiled from aerial photographs  
taken 1952. Field check and partial contour revision 1954  
Polyconic projection. 1927 North American datum  
10,000-foot grid based on California coordinate system, zone 5



CONTOUR INTERVAL 5 FEET  
DATUM IS MEAN SEA LEVEL

ROAD CLASSIFICATION

Heavy-duty	Light-duty
Medium-duty	Unimproved dirt
U. S. Route	State Route



USGS  
Historical File  
Topographic Division

MILLUX, CALIF.  
N 3507.5—W 11907.5/7.5