

(Hughes Lake)  
(La Bruin)  
(Humphreys)

U. S. G. S.  
FILE COPY  
Inspection and Editing

U. S. G. S.  
FILE COPY  
Inspection and Editing

LOS ANGELES COUNTY, CALIFORNIA  
BOARD OF SUPERVISORS  
JOHN R. QUINN, CHAIRMAN  
J. E. ROCKHOLD, COUNTY SURVEYOR

CALIFORNIA  
(LOS ANGELES COUNTY)

MINT CANYON QUADRANGLE


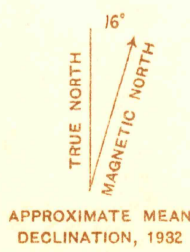
Bouquet Reservoir

R.14 W. R.13 W. 118°18' 34°36'

Advance sheet  
Subject to correction

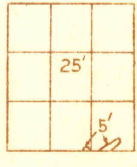


H. H. Hodgeson, Division Engineer  
Topography by R.W. Burchard  
Control by U. S. Geological Survey  
Surveyed in 1932



Contour interval 25 feet  
5 foot contours added in dashed lines (see diagram)  
Datum is mean sea level

USCS  
Historical File  
Topographic Division



Approximate shore line of proposed reservoir above Bouquet Canyon Dam (under construction) shown in dashed line

MINT CANYON, CALIF.  
Bouquet Reservoir.

(Lake)  
(Lake)  
(Red Rover)  
(Reverna)