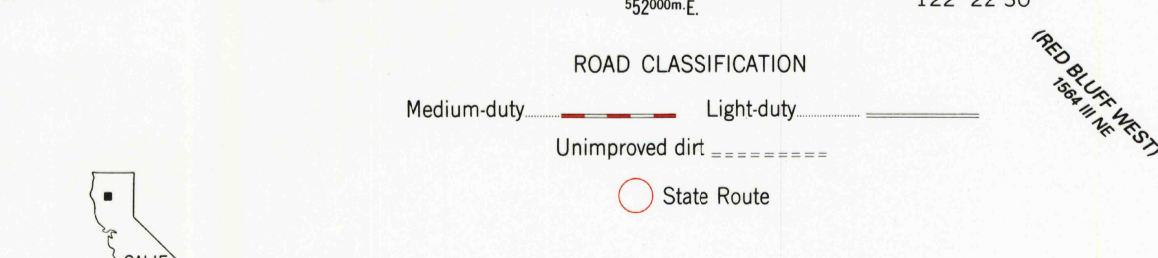
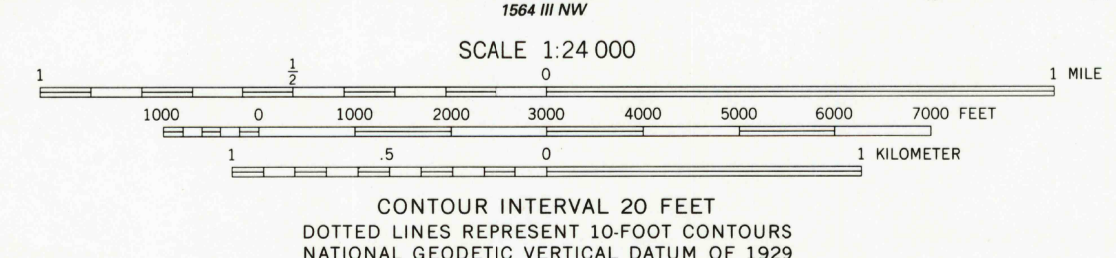
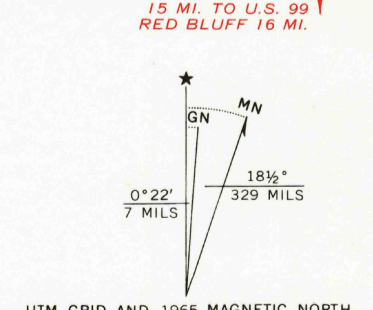


Mapped, edited, and published by the Geological Survey
Control by USGS and NOS/NOAA
Topography by photogrammetric methods from aerial photographs
taken 1963. Field checked 1965.
Polyconic projection. 1927 North American Datum
10,000-foot grid based on California coordinate system,
zone 1
1000-meter Universal Transverse Mercator grid ticks, zone 10,
shown in blue
The difference between 1927 North American Datum and North
American Datum of 1983 (NAD 83) for 7.5 minute intersections is
given in USGS Bulletin 1875. The NAD 83 is shown by dashed
corner ticks
Map photoinspected 1976
No major culture or drainage changes observed



THIS MAP COMPLIES WITH NATIONAL MAP ACCURACY STANDARDS
FOR SALE BY U. S. GEOLOGICAL SURVEY, DENVER, COLORADO 80225, OR RESTON, VIRGINIA 22092
A FOLDER DESCRIBING TOPOGRAPHIC MAPS AND SYMBOLS IS AVAILABLE ON REQUEST

MITCHELL GULCH, CALIF.
40122-C4-TF-024
1965
PHOTOINSPECTED 1976
DMA 1564 IV SW—SERIES V895