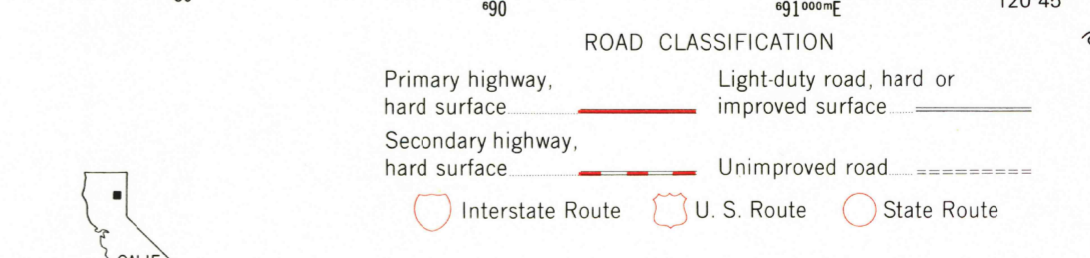
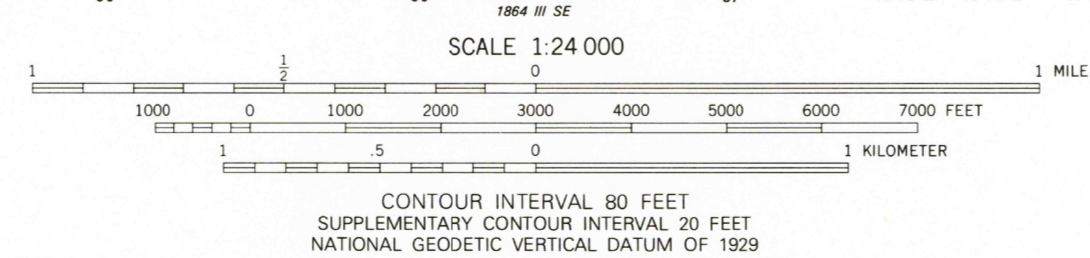
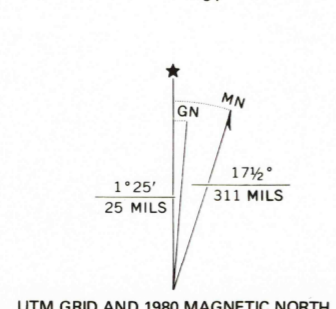


Mapped, edited, and published by the Geological Survey
Control by USGS and NOS/NOAA and U.S. Forest Service
Topography by photogrammetric methods from aerial
photographs taken 1973. Field checked 1974
Map edited 1980
Projection and 10,000-foot grid ticks: California coordinate
system, zone 1 (Lambert conformal conic)
1000-meter Universal Transverse Mercator grid, zone 10
1927 North American Datum
To place on the predicted North American Datum 1983
move the projection lines 16 meters north and
89 meters east as shown by dashed corner ticks
Where omitted, land lines have not been established
There may be private inholdings within the boundaries of
the National or State reservations shown on this map



THIS MAP COMPLIES WITH NATIONAL MAP ACCURACY STANDARDS
FOR SALE BY U. S. GEOLOGICAL SURVEY, DENVER, COLORADO 80225, OR RESTON, VIRGINIA 22092
A FOLDER DESCRIBING TOPOGRAPHIC MAPS AND SYMBOLS IS AVAILABLE ON REQUEST

MOONLIGHT PEAK, CALIF.
NE/4 GREENVILLE 15' QUADRANGLE
40120-B7-TF-024
1980
DMA 1864 III NE-SERIES V895