

Mapped, edited, and published by the Geological Survey

Control by USGS and NOS/NOAA

Topography by photogrammetric methods from aerial photographs taken 1969. Field checked 1970


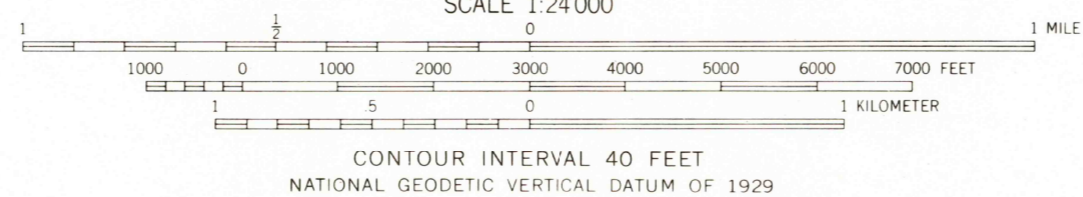
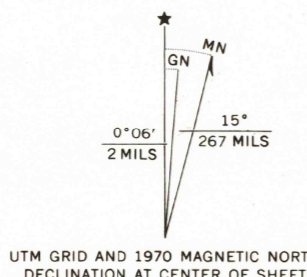
Projection and 10,000-foot grid ticks: California coordinate system, zone 5 (Lambert conformal conic)

1000-meter Universal Transverse Mercator grid ticks, zone 11, shown in blue. 1927 North American datum

To place on the predicted North American Datum 1983, move the projection lines 1 meter north and 81 meters east as shown by dashed corner ticks

There may be private inholdings within the boundaries of the National or State reservations shown on this map

Red tint indicates areas in which only landmark buildings are shown



QUADRANGLE LOCATION

THIS MAP COMPLIES WITH NATIONAL MAP ACCURACY STANDARDS
FOR SALE BY U.S. GEOLOGICAL SURVEY, DENVER, COLORADO 80225, OR RESTON, VIRGINIA 22092
A FOLDER DESCRIBING TOPOGRAPHIC MAPS AND SYMBOLS IS AVAILABLE ON REQUEST

MOONRIDGE, CALIF.
NE/4 SAN GORGONIO MTN. 15' QUADRANGLE
N3407.5-W11645.7.5

PHOTOINSPECTED 1978
DMA 2652 III NE—SERIES V895

Map photoinspected 1978
No major culture or drainage changes observed

Control by USGS and NOS/NOAA

Topography by photogrammetric methods from aerial photographs taken 1969. Field checked 1970

Projection and 10,000-foot grid ticks: California coordinate system, zone 5 (Lambert conformal conic)

1000-meter Universal Transverse Mercator grid ticks, zone 11, shown in blue. 1927 North American datum