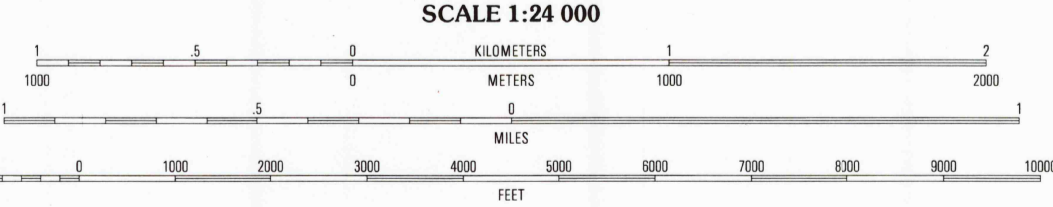
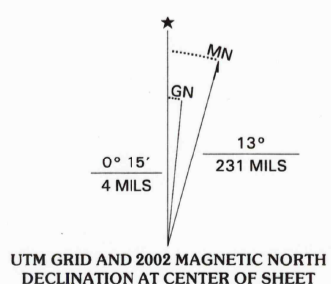
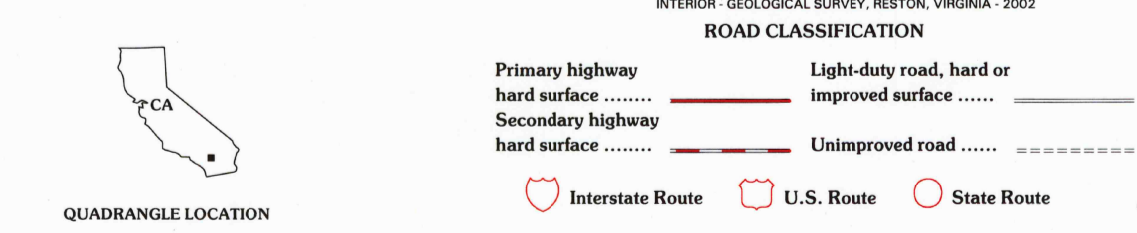


Produced by the United States Geological Survey
Derived from imagery taken 1970 and other sources. Photorevised using imagery taken 1997; no major culture or drainage changes observed. Public Land Survey System and survey control current as of 1972. Boundaries verified 2002.
North American Datum of 1927 (NAD 27). Projection and 1000-meter grid: Universal Transverse Mercator, zone 11. 10 000-foot ticks: California Coordinate System of 1927 (zones 5 and 6).
North American Datum of 1983 (NAD 83) is shown by dashed corner ticks. The values of the shift between NAD 27 and NAD 83 for 7.5-minute intersections are obtainable from National Geodetic Survey NADCON software.



SCALE 1:24 000
CONTOUR INTERVAL 40 FEET
NATIONAL GEODETIC VERTICAL DATUM OF 1929
(TO CONVERT ELEVATIONS TO THE NORTH AMERICAN VERTICAL DATUM OF 1988, ADD 3 FEET)
TO CONVERT FROM FEET TO METERS, MULTIPLY BY 0.3048



QUADRANGLE LOCATION

1	2	3
4	5	6
7	8	

- 1 Oxyx Peak
- 2 Rimrock
- 3 Yucca Valley North
- 4 Cañada Flat
- 5 Yucca Valley South
- 6 White Water
- 7 Desert Hot Springs
- 8 Seven Palms Valley

MORONGO VALLEY, CA
1997

NIMA 2652 II SE-SERIES V895



THIS MAP COMPLIES WITH NATIONAL MAP ACCURACY STANDARDS
FOR SALE BY U.S. GEOLOGICAL SURVEY, P.O. BOX 25286, DENVER, COLORADO 80225
A FOLDER DESCRIBING TOPOGRAPHIC MAPS AND SYMBOLS IS AVAILABLE ON REQUEST

ADJOINING 7.5' QUADRANGLES

