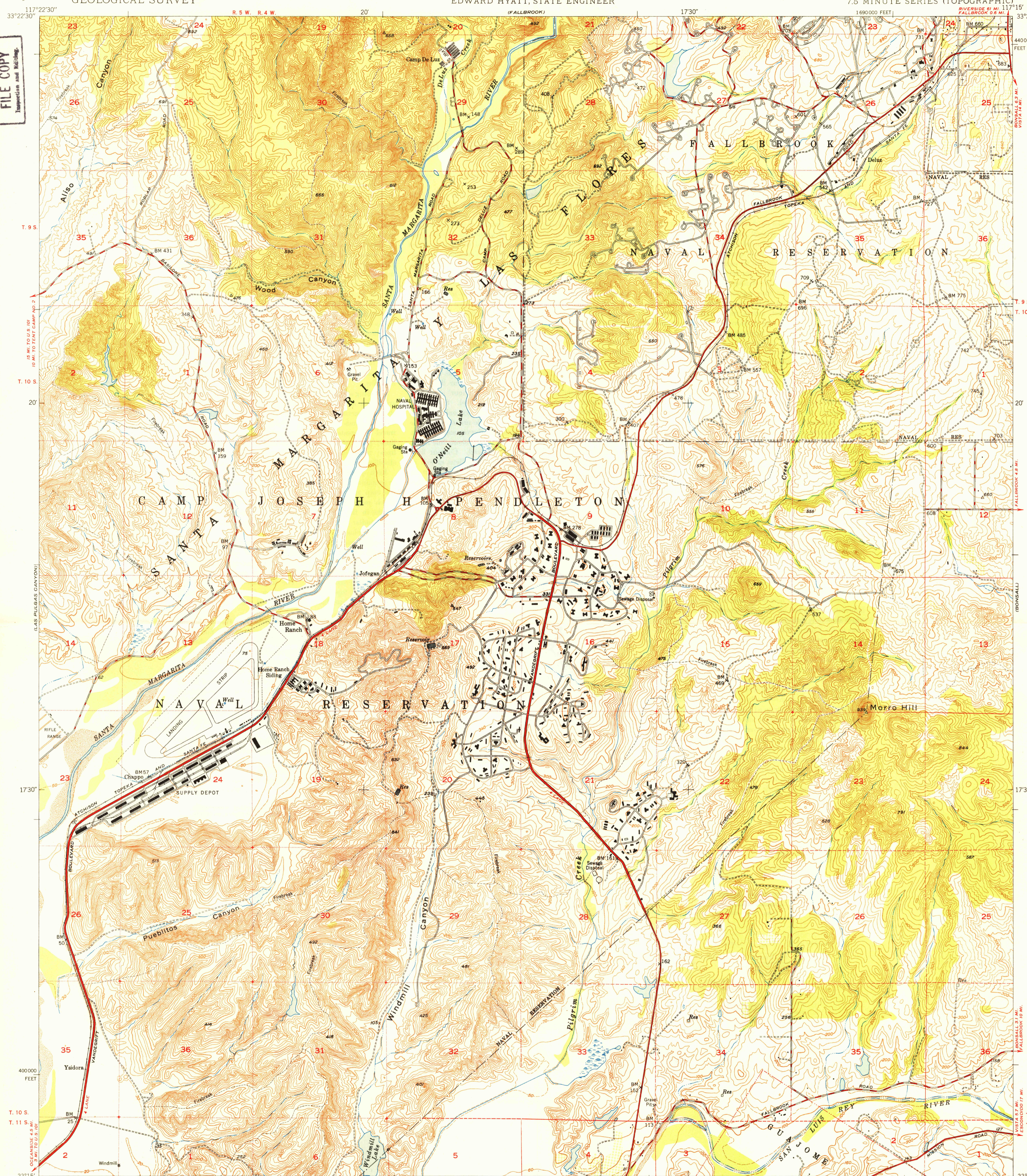
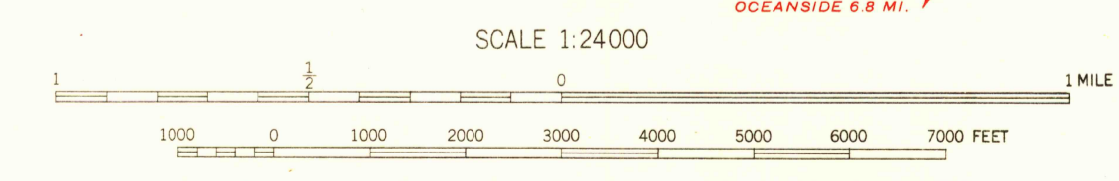
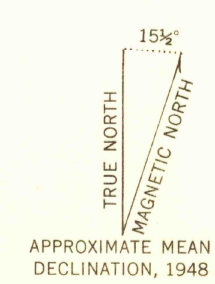


U. S. G. S.
FILE COPY
Inspection and Editing



Mapped, edited, and published by the Geological Survey
Control by USGS, USCGS, US Army and US Navy
Topography from aerial photographs by multiplex methods
Aerial photographs taken 1946. Field check 1948
Polyconic projection. 1927 North American datum
10,000-foot grids based on California coordinate system,
zone 6
Dashed land lines indicate approximate location
Land lines within Santa Margarita Y Las
Flores grant were established by private survey.



SCALE 1:24000
CONTOUR INTERVAL 20 FEET
DASHED LINES REPRESENT HALF-INTERVAL CONTOURS
DATUM IS MEAN SEA LEVEL
THIS MAP COMPLIES WITH NATIONAL MAP ACCURACY STANDARDS
FOR SALE BY U. S. GEOLOGICAL SURVEY, WASHINGTON 25, D. C.

USGS
Historical File
Topographic Division

- WOODLAND
Scrub
Orchard
Vineyard

U. S. G. S.
FILE COPY
Inspection and Editing

- ROAD CLASSIFICATION
- HARD-SURFACE ALL WEATHER ROADS
 - DRY WEATHER ROADS
 - Heavy-duty. **LANE'S LANE** Improved dirt
 - Medium-duty. **LANE'S LANE** Unimproved dirt
 - Loose-surface, graded, or narrow hard-surface
 - U. S. Route
 - State Route

MORRO HILL, CALIF.
N315-W1715/7.5
EDITION OF 1949