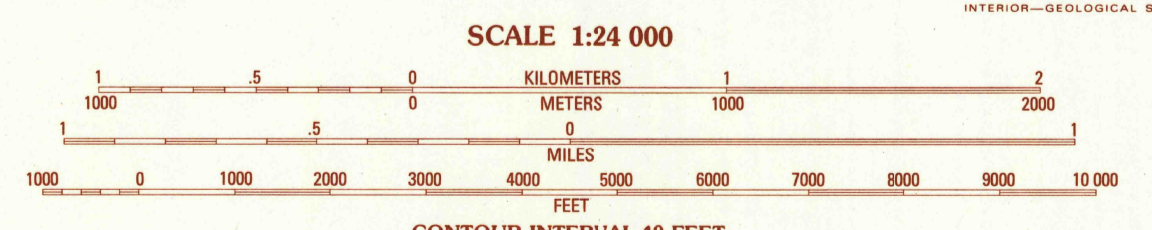


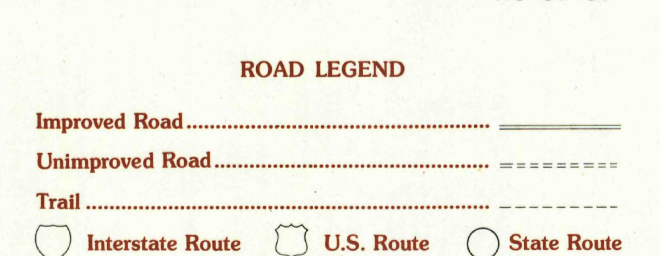
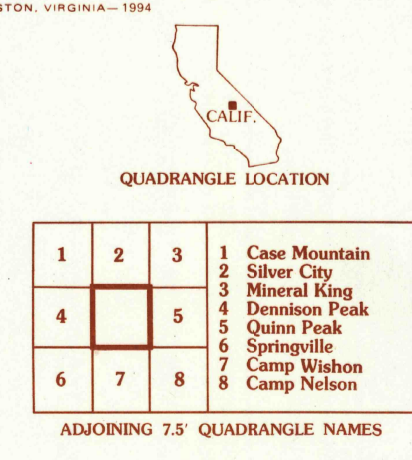
PRODUCED BY THE UNITED STATES GEOLOGICAL SURVEY
CONTROL BY ... 1966, NOS 7000A
COMPILED FROM AERIAL PHOTOGRAPHS TAKEN ... 1976
FIELD CHECKED ... 1984. MAP EDITED ... 1988
PROJECTION ... LAMBERT CONFORMAL CONIC
BLUE 1000-METER UNIVERSAL TRANSVERSE MERCATOR TICS, ZONE 11
10 000-FOOT STATE GRID TICS ... CALIFORNIA, ZONE 4
UTM GRID DECLINATION ... 1° WEST
1994 MAGNETIC NORTH DECLINATION ... 14°30' EAST
VERTICAL DATUM ... NATIONAL GEODETIC VERTICAL DATUM OF 1929
HORIZONTAL DATUM ... NORTH AMERICAN DATUM OF 1927 (NAD 27)
North American Datum of 1983 (NAD 83) is shown by dashed corner
tics. The values of the shift between NAD 27 and NAD 83 for 7.5-
minute intersections are obtainable from National Geodetic Survey
NADCON software
There may be private inholdings within the boundaries of any Federal
and State reservations shown on this map
No distinction made between houses, barns, and other buildings
Where omitted, land lines have not been established or are not shown
because of insufficient data

PROVISIONAL MAP
Produced from original
manuscript drawings. Infor-
mation shown as of date of
photography.



CONTROL ELEVATIONS SHOWN TO THE NEAREST 0.1 FOOT
OTHER ELEVATIONS SHOWN TO THE NEAREST FOOT
To convert meters to feet multiply by 3.2808
To convert feet to meters multiply by 0.3048

THIS MAP COMPLIES WITH NATIONAL MAP ACCURACY STANDARDS
FOR SALE BY U. S. GEOLOGICAL SURVEY, DENVER, COLORADO 80225, OR RESTON, VIRGINIA 22092



MOSES MTN., CA
PROVISIONAL EDITION 1988
36118-C6-TF-024
MINOR REVISION 1994