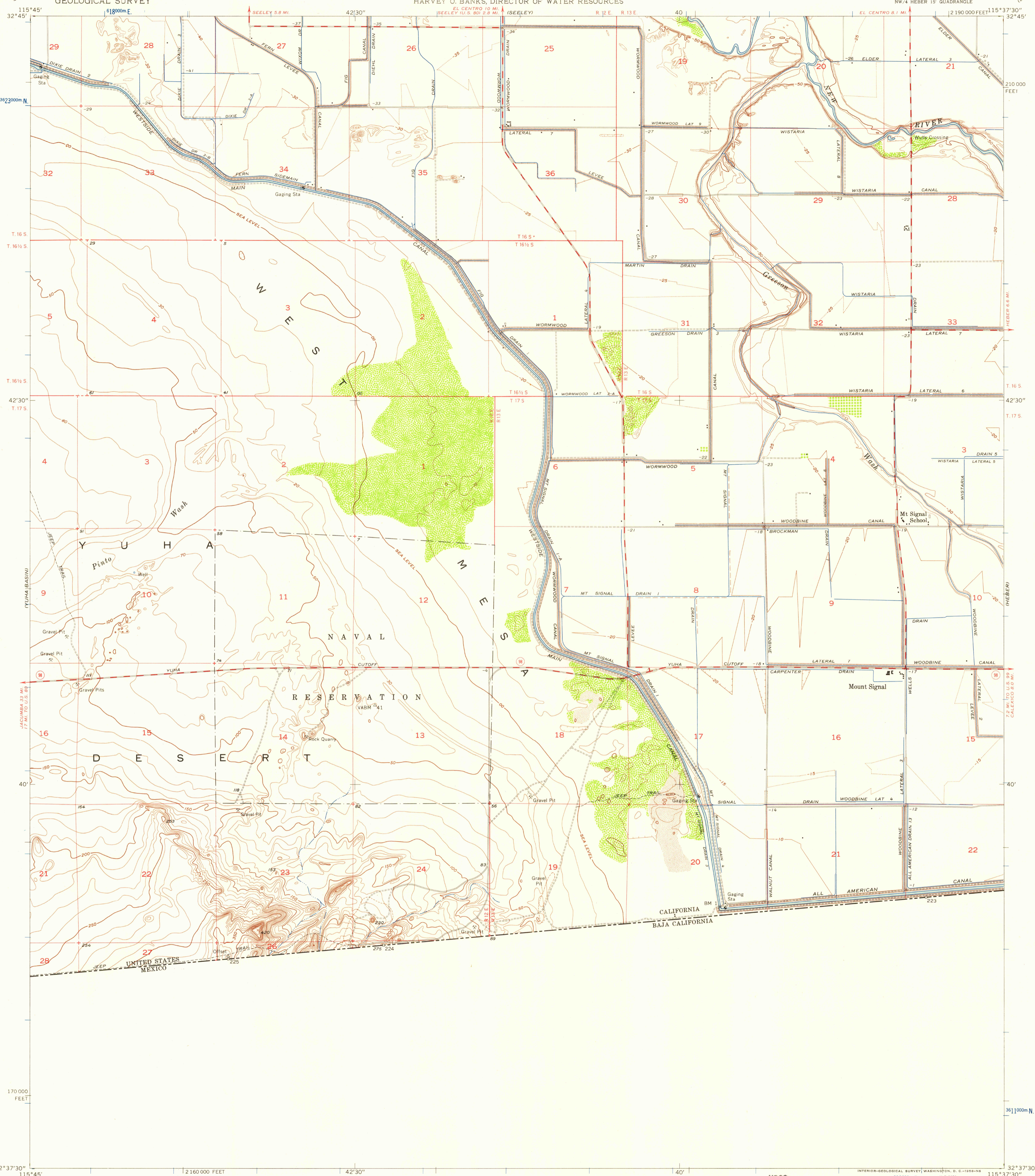


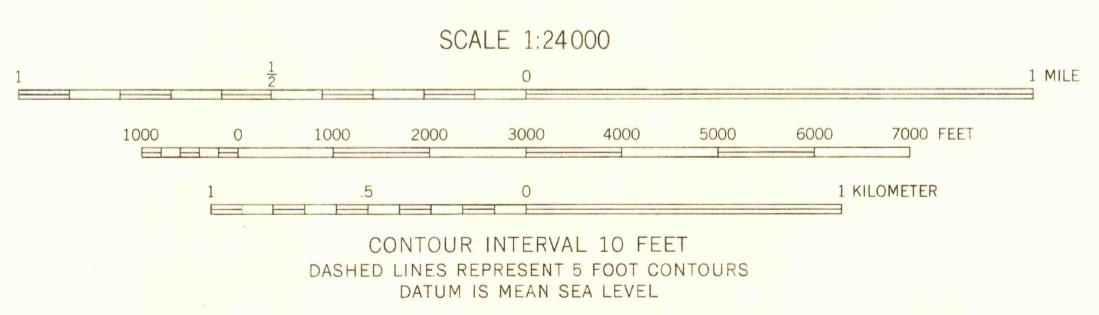
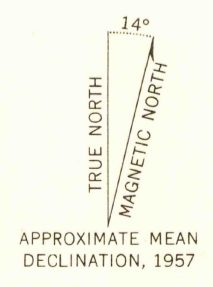
UNITED STATES
DEPARTMENT OF THE INTERIOR
GEOLOGICAL SURVEY

STATE OF CALIFORNIA
GOODWIN J. KNIGHT, GOVERNOR
HARVEY O. BANKS, DIRECTOR OF WATER RESOURCES

MOUNT SIGNAL QUADRANGLE
CALIFORNIA—IMPERIAL CO.
7.5 MINUTE SERIES (TOPOGRAPHIC)
NW/4 HEBER 19 QUADRANGLE



Mapped, edited, and published by the Geological Survey
Control by USGS, USC&GS, and USCE
Culture and drainage compiled from aerial photographs taken 1953
Topography from planetable surveys by USBR 1940-41
and by USGS 1956-57
Polyconic projection. 1927 North American datum
10,000-foot grid based on California coordinate system,
zone 6
1000-meter Universal Transverse Mercator grid ticks,
zone 11, shown in blue



THIS MAP COMPLIES WITH NATIONAL MAP ACCURACY STANDARDS
FOR SALE BY U. S. GEOLOGICAL SURVEY, DENVER 2, COLORADO OR WASHINGTON 25, D. C.
A FOLDER DESCRIBING TOPOGRAPHIC MAPS AND SYMBOLS IS AVAILABLE ON REQUEST

USGS
Historical File
Topographic Division

ROAD CLASSIFICATION
Medium-duty — Light-duty
Unimproved dirt
State Route



U.S.G.S.
FILE COPY
TOPOGRAPHIC DIVISION

MOUNT SIGNAL, CALIF.
NW/4 HEBER 19 QUADRANGLE
N3237.5—W11537.5/7.5

1957 JUL 9 - 1958