
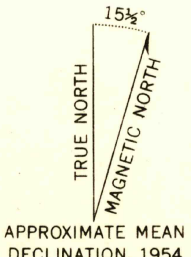
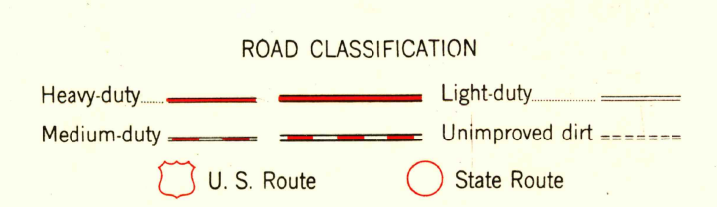




Mapped, edited, and published by the Geological Survey
Control by USGS, USC&GS, and Los Angeles County
Topography from aerial photographs by multiplex methods
and by plane-table surveys 1933. Aerial photographs taken 1952
Polyconic projection. 1927 North American datum
10,000-foot grids based on California coordinate system, zones 5 and 7
Dashed land lines indicate approximate locations
Certain land lines are omitted because of insufficient data
Unchecked elevations are shown in brown



USGS
Historical File
Topographic Division



U.S.G.S.
FILE COPY
TOPOGRAPHIC DIVISION

MT. BALDY, CALIF.
NW/4 CUCAMONGA 15' QUADRANGLE
N3407.5-W11737.5/7.5