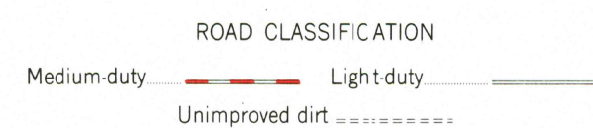
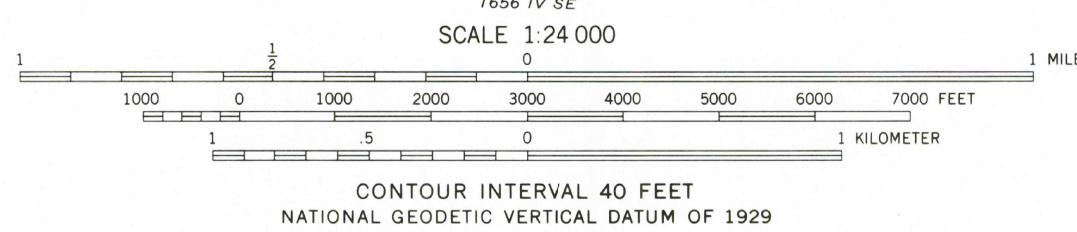
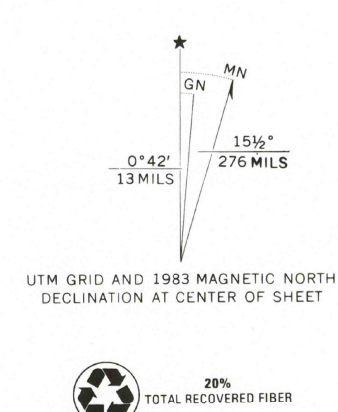




Mapped, edited, and published by the Geological Survey... Control by USGS and NOS/NOAA... Topography from aerial photographs by multiplex methods... Aerial photographs taken 1954. Field check 1956... Polyconic projection. 1927 North American datum... 10,000-foot grid based on California coordinate system, zone 4... 1000-meter Universal Transverse Mercator grid ticks, zone 10, shown in blue... To place on the predicted North American Datum 1983 move the projection lines 11 meters north and 93 meters east as shown by dashed corner ticks... Dashed land lines indicate approximate locations... Unchecked elevations are shown in brown... There may be private inholdings within the boundaries of the National or State reservations shown on this map



THIS MAP COMPLIES WITH NATIONAL MAP ACCURACY STANDARDS FOR SALE BY U.S. GEOLOGICAL SURVEY, P.O. BOX 25286, DENVER, COLORADO 80225 A FOLDER DESCRIBING TOPOGRAPHIC MAPS AND SYMBOLS IS AVAILABLE ON REQUEST

MT. CARMEL CALIF. NE 4 POINT SUR 15' QUADRANGLE 36121-D7-TF-024 1956 PHOTOREVISED 1983 DMA 1656 IV NE-SERIES V895

RECEIVED AUG 31 2000

USGS M&D HISTORICAL MAP ARCHIVES

