
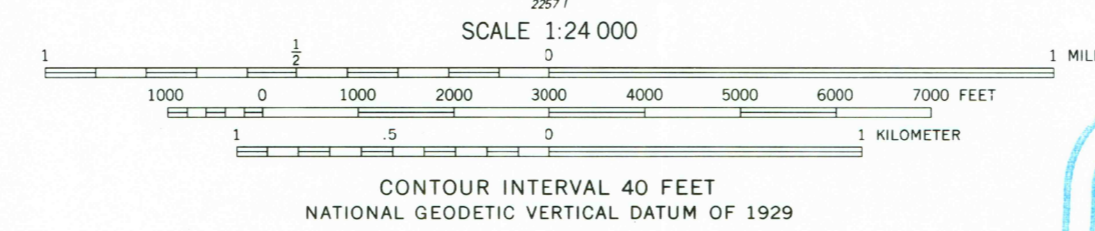
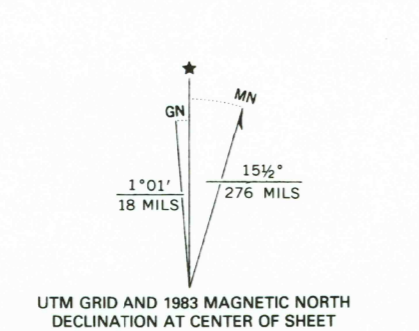


Mapped, edited, and published by the Geological Survey  
 Control by USGS and NOS/NOAA  
 Topography by photogrammetric methods from aerial photographs taken 1976. Field checked 1978  
 Map edited 1983  
 Projection and 10,000-foot grid ticks: California coordinate system, zone 4 (Lambert conformal conic)  
 1000-meter Universal Transverse Mercator grid, zone 11 1927 North American Datum  
 To place on the predicted North American Datum 1983 move the projection lines 9 meters north and 84 meters east as shown by dashed corner ticks  
 Where omitted, land lines have not been established or are not shown because of insufficient data  
 There may be private inholdings within the boundaries of the National or State reservations shown on this map



CONTOUR INTERVAL 40 FEET  
 NATIONAL GEODETIC VERTICAL DATUM OF 1929  
 THIS MAP COMPLIES WITH NATIONAL MAP ACCURACY STANDARDS  
 FOR SALE BY U. S. GEOLOGICAL SURVEY, DENVER, COLORADO 80225, OR RESTON, VIRGINIA 22092  
 A FOLDER DESCRIBING TOPOGRAPHIC MAPS AND SYMBOLS IS AVAILABLE ON REQUEST

ROAD CLASSIFICATION  
 Trails

MT. GODDARD, CALIF.  
 SW/4 MT. GODDARD 15' QUADRANGLE  
 37118-A6-TF-024

1983  
 DMA 2258 II SW-SERIES V895