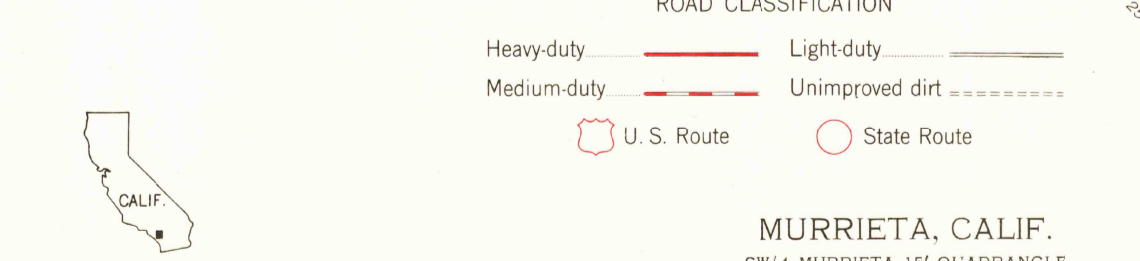
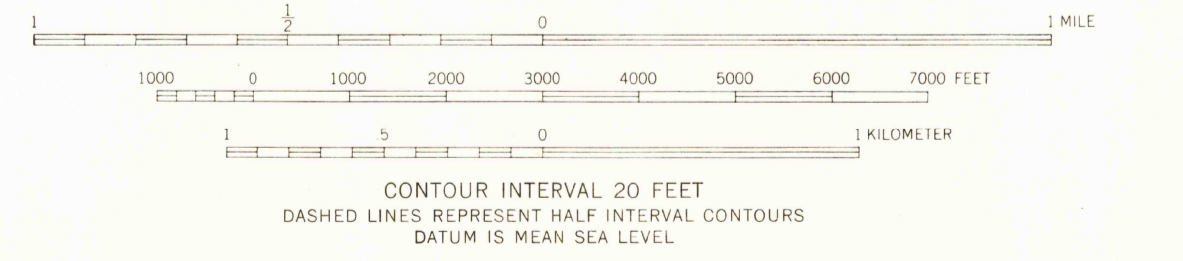
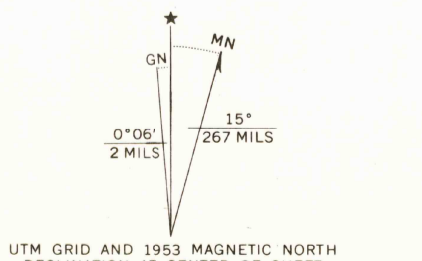


Mapped, edited, and published by the Geological Survey

Control by USGS, USC&GS, and USCE  
Topography from aerial photographs by multiplex methods and by plane-table surveys 1953. Aerial photographs taken 1951  
Poyconic projection. 1927 North American datum 10,000-foot grid based on California coordinate system, zone 6  
Dashed land lines indicate approximate locations  
Unchecked elevations are shown in brown  
1000-meter Universal Transverse Mercator grid ticks, zone 11, shown in blue



CONTOUR INTERVAL 20 FEET  
DASHED LINES REPRESENT HALF INTERVAL CONTOURS  
DATUM IS MEAN SEA LEVEL



MURRIETA, CALIF.  
SW/4 MURRIETA 15' QUADRANGLE  
N 33.500—W 117.075

1953  
AMS 2551 II SW—SERIES V895

4600  
OCT 15 1971