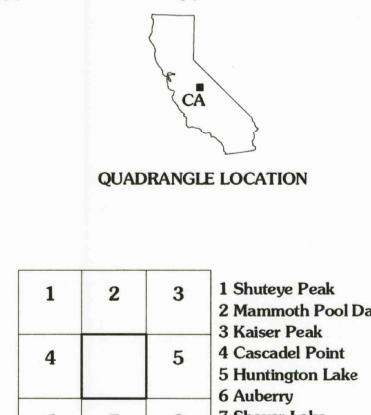
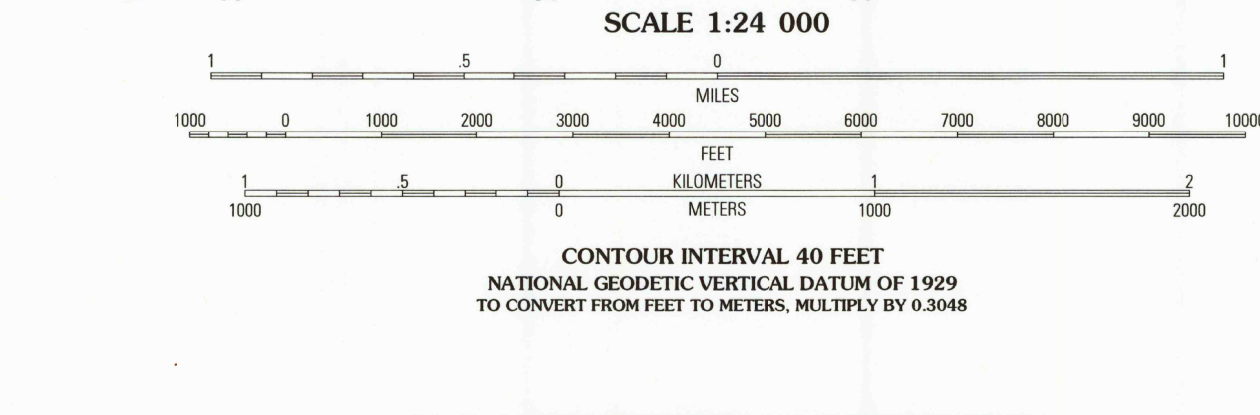
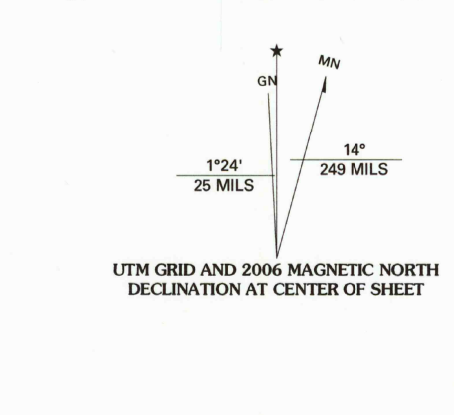


Produced by the United States Geological Survey 1982 Revision by USDA Forest Service 2004 Topography compiled 1976. Planimetry derived from imagery taken 1998 and other sources. Public Land Survey System and survey control current as of 2005. Boundaries current as of 2005. North American Datum of 1983 (NAD 83). Projection and 1 000-meter grid: Universal Transverse Mercator, zone 11. 10 000-foot ticks: California Coordinate System (zones III and IV) North American Datum of 1927 (NAD 27) is shown by dashed corner ticks. The values of the shift between NAD 83 and NAD 27 for 7.5-minute intersections are obtainable from National Geodetic Survey NADCON software. National Forest System lands within the National Forest. Inholdings may exist in other National or State reservations. This map is not a legal document. Public lands are subject to change and leasing, and may have access restrictions; check with appropriate offices. Obtain permission before entering private lands.



Legend for highways and roads, including Interstate, U.S., State, County, National Forest, and National Forest Trail symbols and line styles.

Table of adjoining 7.5-minute quadrangles with grid coordinates and names of features like Shutey Peak, Mammoth Pool Dam, Kaiser Peak, etc.

THIS MAP COMPLIES WITH NATIONAL MAP ACCURACY STANDARDS FOR SALE BY U.S. GEOLOGICAL SURVEY, P.O. BOX 25286, DENVER, COLORADO 80225 A FOLDER DESCRIBING TOPOGRAPHIC MAPS AND SYMBOLS IS AVAILABLE ON REQUEST

MUSICK MOUNTAIN, CA 2004 37119-B3-TF-024 NGA 2158 III NE-SERIES V895

