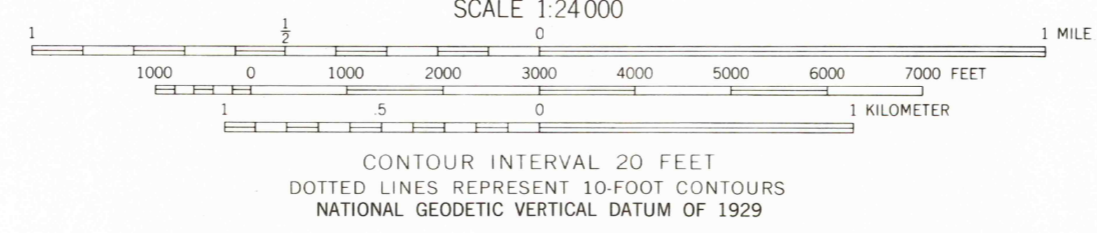
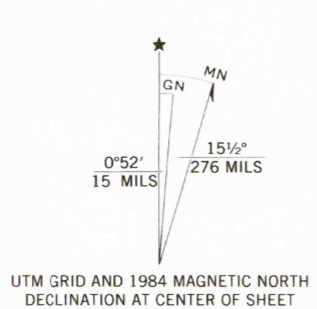
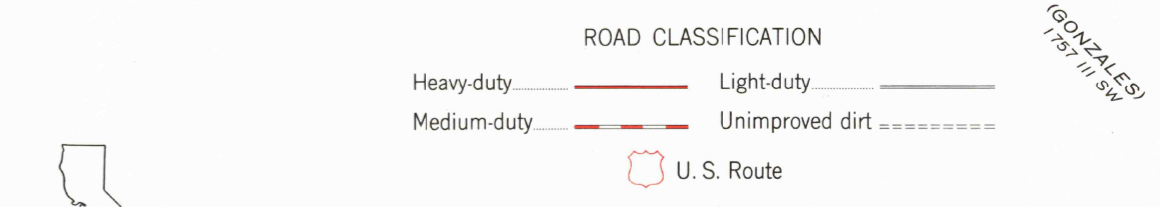


Mapped by the Army Map Service
Published for civil use by the Geological Survey
Control by USGS, USC&GS, and USCE
Topography by photogrammetric methods from aerial
photographs taken 1945. Field checked 1947
Polyconic projection. 1927 North American datum
10,000-foot grid based on California coordinate system, zone 4
1000-meter Universal Transverse Mercator grid ticks,
zone 10, shown in blue
Red tint indicates areas in which only landmark buildings are shown
No distinction is made between dwellings, barns, commercial, and industrial buildings
To place on the predicted North American Datum 1983,
move the projection lines 11 meters north and
93 meters east as shown by dashed corner ticks



THIS MAP COMPLIES WITH NATIONAL MAP ACCURACY STANDARDS
FOR SALE BY U. S. GEOLOGICAL SURVEY, DENVER, COLORADO 80225
OR RESTON, VIRGINIA 22092
A FOLDER DESCRIBING TOPOGRAPHIC MAPS AND SYMBOLS IS AVAILABLE ON REQUEST



NATIVIDAD, CALIF.
NE/4 SALINAS 15' QUADRANGLE
36121-F5-TF-024

Revisions shown in purple compiled by the Geological Survey
from aerial photographs taken 1981 and other sources.
This information not field checked. Map edited 1984
Purple tint indicates extension of urban area

1947
PHOTOREVISED 1984
DMA 1657 II NE—SERIES V895